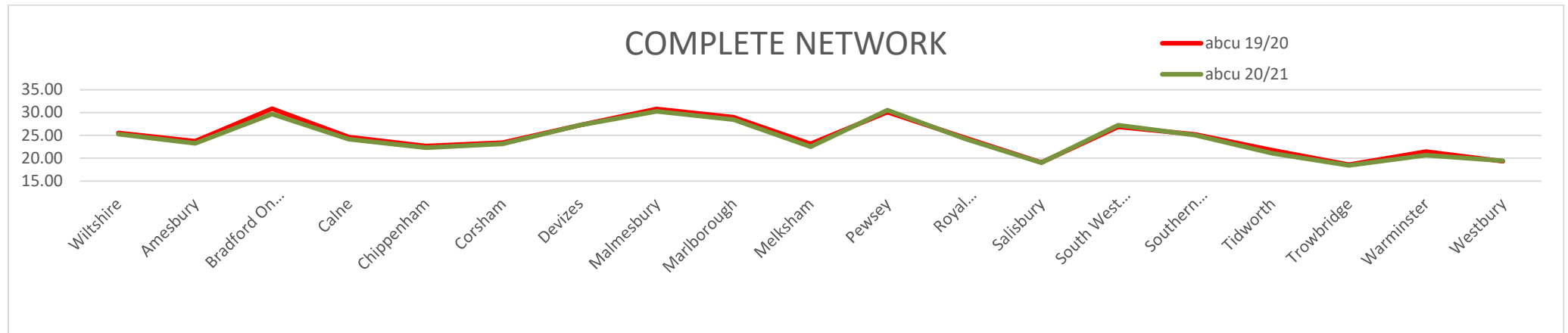
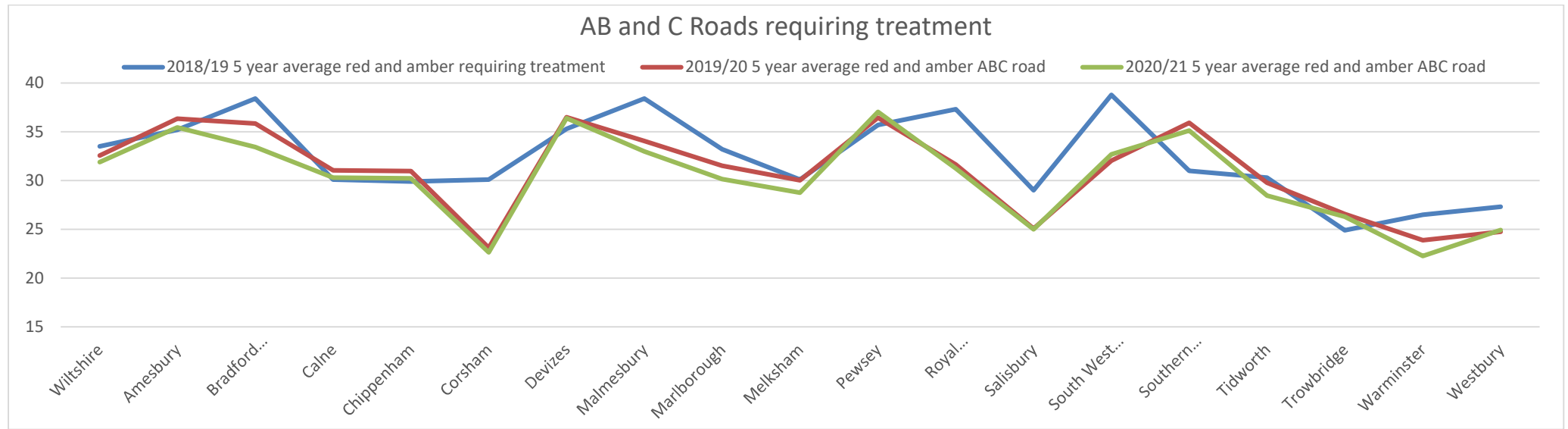


**Wiltshire Highways
Maintenance Programme
2022/23 – 2026/27**

Salisbury Area Board
First rev

CURRENT CONDITION BY AREA BOARD

TOTAL % OF THE ADOPTED NETWORK REQUIRING MAINTENANCE



A 5 year average is used to monitor the condition of the network due to the surveying regime of undertaking a 50% network length

The graphs show that even with a deteriorating network the targeted maintenance schemes are generally improving the overall condition of the roads within Wiltshire, a rolling 5 year programme and funding process is designed to allocate resources to those areas with a higher percentage of poor roads based on their network length.

The target is for all area boards to be at the same low level of around 20% of the network requiring some form of maintenance

Spend profile

	Salisbury Annual spend	Salisbury Cumulative Spend 5 years
2022/23	£1,280,932	£1,280,932
2023/24	£861,085	£2,142,017
2024/25	£758,047	£2,900,064
2025/26	£390,000	£3,290,064
2026/27	£477,000	£3,767,064
total	£3,767,064	

£3,376,918 average 5 year Wiltshire area board budget

NOTE THE BUDGETS MAY BE SIGNIFICANTLY ALTERED

CONDITION 5-year average red and amber requiring treatment	Wiltshire	Salisbury
AB and C roads 2018/19	33.5	29
AB and C roads 2019/20	32.57	25.08
AB and C roads 2020/21	31.90	25.00
2019/20 Unclassified	18.50	13.00
2020/21 Unclassified	18.60	13.05



Some schemes have been postponed due to covid issues, i.e. if they are on the route to a vaccination centre or to a key industrial area, these works have been moved to 2022/2023, potential budget issues may mean they are delayed for longer, key sites such as accesses to industrial areas i.e. Churchfields have been postponed due to the detrimental effect that disruption to businesses will create **The condition table is to be updated THE AREA BOARD CHANGES ARE IN PROGRESS**

The following pages detail the schemes that have been considered in the 5year plan,

SALISBURY AREA BOARD

DELAYED WORKS DUE TO COVID or BUDGET ISSUES

FF = Future Funded

Road number	lifecycle number	General description	Description from	Description to	Treatment	Length	Year
C368	SALI_20_0011	C368 CHURCHFIELDS ROAD, SALISBURY Delayed due to covid issues			GROUTED ASPHALT		2020/21
A354	SALI_21_0002	A354 COOMBE RD FM INTERCHANGE TO ROUNDAABOUT ODSTOCK ROAD	LAST LOOP	ROUNDAABOUT ODSTOCK ROAD	SURFACE TREATMENT	150	2021/22
UC132905	SALI_21_0003	FARADAY ROAD, CHURCHFIELDS	CHURCHFIELDS ROAD	END	GROUTED ASPHALT	500	2021/22
UC	SALI_21_0015	HERBERT ROAD SALISBURY	ST MICHAELS HILL	QUEEN ALEXANDRA ROAD	SURFACING		2021/22
A360	SALI_21_0009	DEVIZES ROAD SALISBURY (MAY REQUIRE PHASING DUE TO FUNDING) PH 2	TBC	TBC	SURFACING	2674	2021/22
U/C	SALI_20_0007	HAMILTON ROAD, SALISBURY	MARLBOROUGH ROAD	TO CASTLE STREET	SURFACING	210	2022/23
C56	SALI_22_0001	PHILIPS LANE/GRADIDGE LANE, SALISBURY	OLD SARUM	A345 BEEHIVE RBT	SURFACE DRESSING	1510	2022/23
UC	SALI_22_0003	ROMER ROAD, HARNHAM			MICRO ASPHALT	100	2022/23
A30	SALI_22_0004	LONDON ROAD INC HAMPTON PARK ROUNDAABOUT AND ST THOMAS ROUNDAABOUT	PEARCE WAY	THREE MILE HILL	SURFACING	646	2022/23
UC	SALI_22_0006	WESTERN WAY	PEMBROKE ROAD	STANLEY LITTLE ROAD	SURFACING	600	2022/23
UC	SALI_22_0007	THE VALLEY	ST MICHAELS ROAD	OLIVIER CLOSE	SURFACING	300	2022/23
UC	SALI_22_0014	WESSEX ROAD SALISBURY	WAIN-A-LONG ROAD	ENS INC SPUR	MICRO ASPHALT	310	2022/23
UC	SALI_22_0015	THE BEECHES SALISBURY	TOLLGATE ROAD	END	MICRO ASPHALT	125	2022/23
UC	SALI_22_0016	BRITFORD LANE WEST	NEW BRIDGE ROAD	END	SURFACING	100	2022/23
UC	SALI_22_0017	WINDSOR STREET AND WINDSOR ROAD	A36	ENDS INC RAILWAY COURT	SURFACING	355	2022/23
A338	SALI_24_0002	ST NICHOLAS / EXETER STREET ROUNDAABOUT			REQUIRES REVIEW	190	2022/23

UC	SALI_25_0001	OLD BLANDFORD ROAD SALISBURY	HARNHAM ROAD	COOMBE ROAD	MICROASPHALT	900	2022/23
UC	SALI_24_0005	RAVENSCROFT	HERONSWOOD	ENDS INC ALL SPURS	SURFACING	300	2022/23

A338	SALI_20_0001	DOWNTON ROAD (BRITFORD RD) PHASED OVER 3 YEARS	COOMBE ROAD	LOWER ROAD	SURFACING	1100	2023/24
U/C	SALI_22_0010	DENISON RISE	BISHOPDOWN ROAD	BARRINGTON ROAD	MICROASPHALT	380	2023/24
C371	SALI_22_0011	RAMPART ROAD	KELSEY HILL	MILFORD HILL	SURFACING	300	2023/24
U/C	SALI_22_0013	OLD HARNHAM ROAD	NEW HARNHAM ROAD	AYLESWADE ROAD	SURFACING		2023/24
UC	SALI_23_0002	HIGHBURY AVENUE, SALISBURY (CARRIAGEWAY REPAIRS)			CARRIAGEWAY REPAIRS	414	2023/24
UC	SALI_23_0003	NORFOLK ROAD, SALISBURY			SURFACING	213	2023/24
UC	SALI_23_0005	HADRIANS CLOSE, SALISBURY			SURFACING	70	2023/24
UC	SALI_23_0007	NORTH STREET	C329 FISHERTON STREET	SOUTH STREET	SURFACING	98	2023/24
UC	SALI_23_0008	SOUTH STREET	NORTH STREET	HARCOURT TERRACE	SURFACING	70	2023/24
UC	SALI_23_0009	EAST STREET	NORTH STREET	END	SURFACING	55	2023/24
UC	SALI_23_0010	WEST STREET AND DEWS ROAD	NORTH STREET	SOUTH WESTERN ROAD	SURFACING	170	2023/24
UC	SALI_23_0011	GREENCROFT STREET	BEDWIN STREET	WINCHESTER ST	SURFACING	270	2023/24
UC	SALI_23_0013	FOLLY LANE SALISBURY	DEVIZES RD	ST GREGORYS RD	Surfacing	390	2023/24

UC	SALI_22_0008	ALEXANDRA CLOSE	ROMAN ROAD	END	SURFACING	80	2024/25
UC	SALI_22_0009	BEATRICE ROAD	CASTLE ROAD	BALMORAL ROAD	MICROASPHALT	340	2024/25
UC	SALI_23_0006	ASHFIELD ROAD, SALISBURY			SURFACING	260	2024/25

A360	SALI_21_0009	DEVIZES ROAD SALISBURY phase 3	TBC	TBC	REQUIRES REVIEW	TBC	2024/25
UC	SALI_24_0003	ST ANNE STREET	FULL EXTENTS		SURFACING	TBC	2024/25
A3094	SALI_24_0004	HARNHAM AND NEW HARNHAM ROAD	END OF DUAL	JUNC A338 RBT	SURFACING	900	2024/25
UC	SALI_24_0006	ELM GROVE ROAD	WESSEX RD WEST	KELSEY RD	MICROASPHALT	320	2024/25
A345	SALI_24_0007	A345 - WATERS RD TO OLD CASTLE ROAD SALISBURY	U/C, WATERS ROAD	C287, OLD CASTLE ROAD	SURFACING	780	2024/25

UC	SALI_25_0002	SKEW BRIDGE ROAD SALISBURY	LOWER ROAD	BRICK LANE	MICROASPHALT	990	2025/26
C369	SALI_25_0003	NEW STREET SALISBURY	HIGH STREET	CATHERINE STREET	SURFACING	270	2025/26
A338	SALI_25_0004	HARNHAM JUNCTION AREA INC NEWBRIDGE ROAD DUAL			SURFACING	400	2025/26
A30	SALI_25_0005	A30 LONDON ROAD SALISBURY POSSIBLY PHASED OVER 2 YEARS	A36	A338	SURFACING	TBC	2025/26
A360	SALI_25_0006	A360 - FUGGLESTONE RBT TO C57 (THE AVENUE)	FUGGLESTONE RBT	TO C57 (THE AVENUE)	SURFACE DRESSING	1020	2025/26
C368	SALI_25_0007	HARCOURT BRIDGE AND CRANEBRIDGE ROAD	CRANE LODGE	HARCOURT TERRACE INC JUNCTION AREA	SURFACING	201	2025/26

UC	SALI_26_0001	MARINA ROAD (OFF TOLLGATE RD) SALISBURY	TOLLGATE RD	END	MICROASPHALT	149	2026/27
UC	SALI_26_0002	WILMAN WAY AND THOMPSON CLOSE SALISBURY	ANDREWS WAY	END	MICROASPHALT	400	2026/27
C57	SALI_26_0003	THE AVENUE)NORTHERN SECTION SALISBURY AND WILTON	WILTON HIGHWAYS DEPOT	NEW CUR ROUNDABOUT	SURFACING	2020	2026/27
UC	SALI_26_0004	CHISELBURY GROVE (OFF OLD BLANDFORD RD) SALISBURY	OLD BLANDFORD RD	ENDS FULL EXTENTS	SURFACING	180	2026/27

A30	SALI_25_0005	A30 LONDON ROAD SALISBURY POSSIBLY PHASED OVER 2 YEARS phase 2	A36	A338	SURFACING	TBC	FF
A345	SALI_FF_0001	A345 CASTLE STREET	A36 CASTLE STREET ROUNDABOUT	BEATRICE ROAD	SURFACING	750	FF

5 year plan

Is continued on the following pages

Note where roads are being surface dressed they will be pre patched in the previous year

OVERVIEW 2021/22

2020/21 Delayed site due to covid

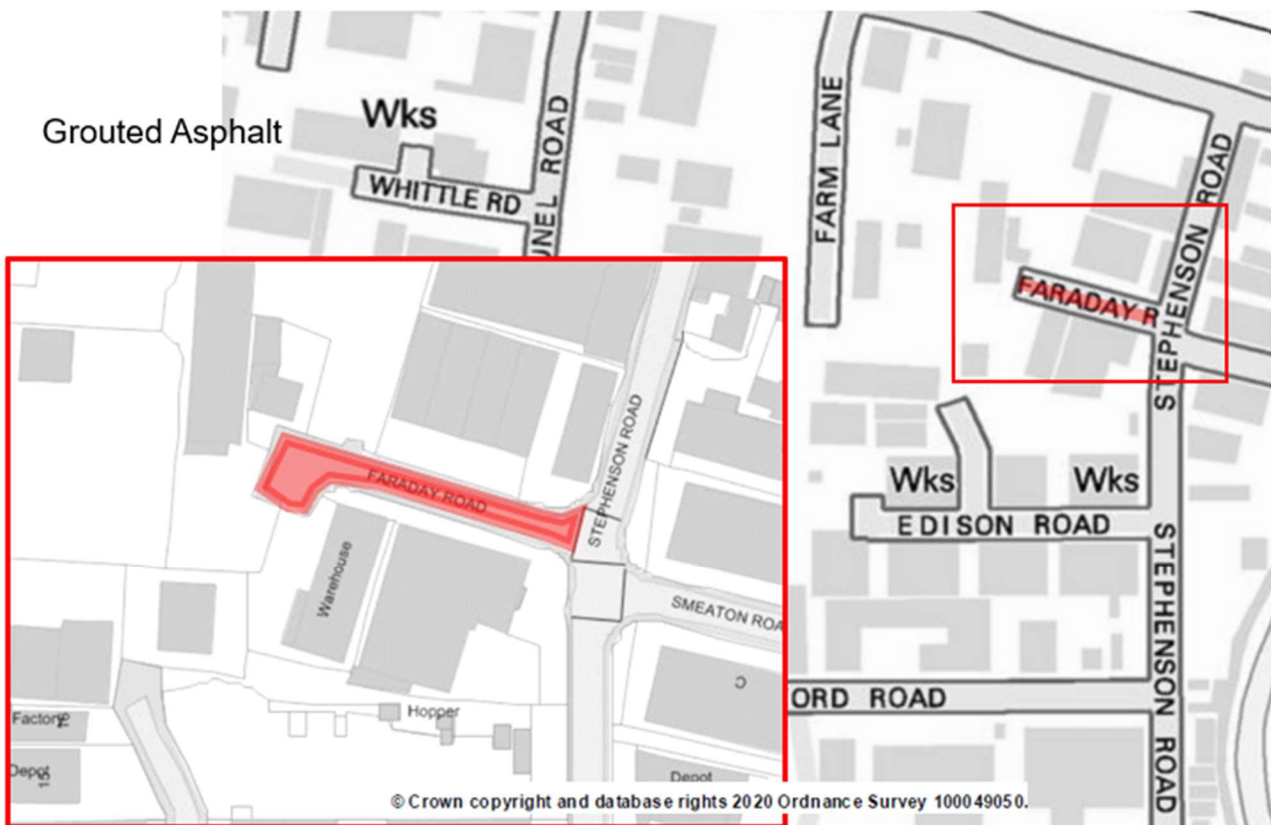
C368 CHURCHFIELDS ROAD, SALISBURY

Length TBC, Surfacing (may require phasing)



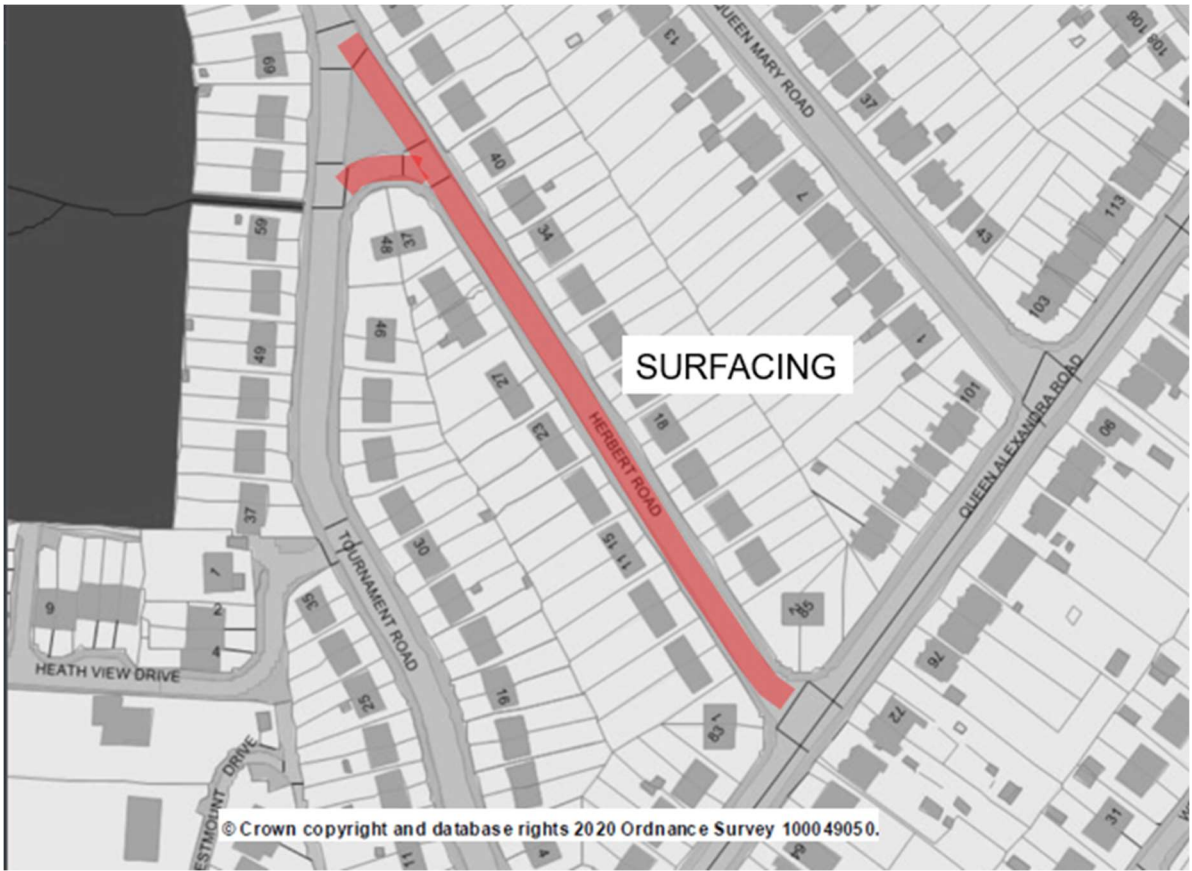
FARADAY ROAD, CHURCHFIELDS

Length 500m, Grouted Asphalt



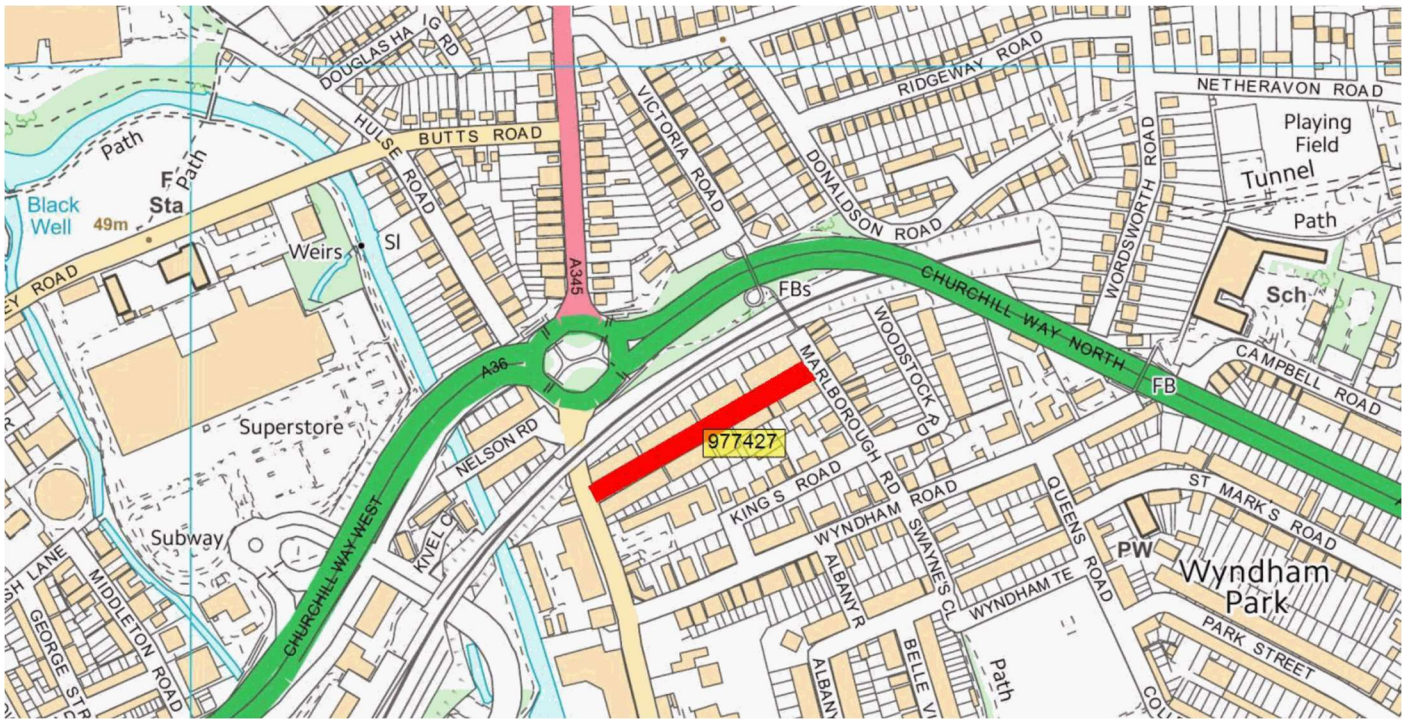
HERBERT ROAD SALISBURY

Length 220m, Surfacing

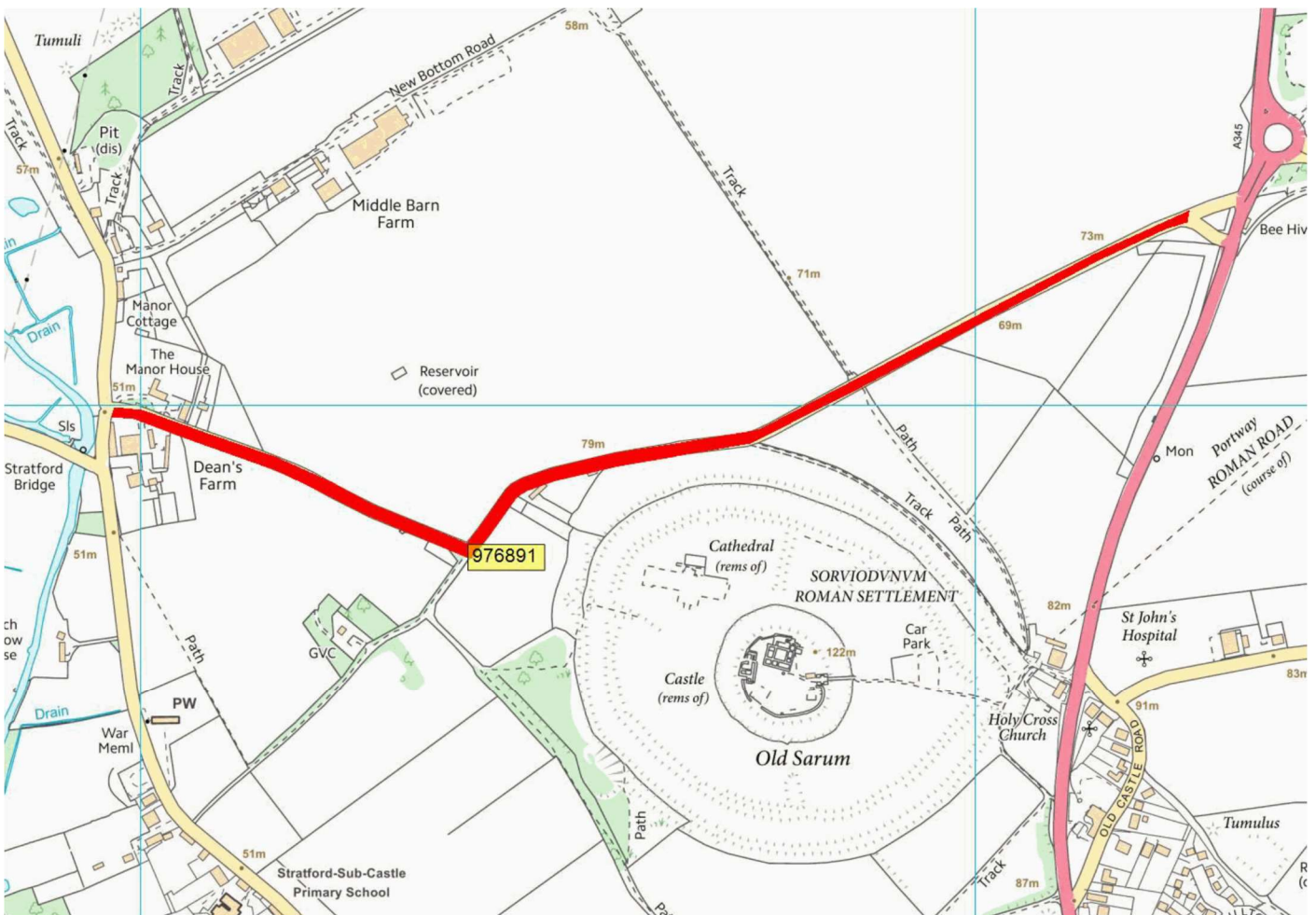


5 year plan 2022/23

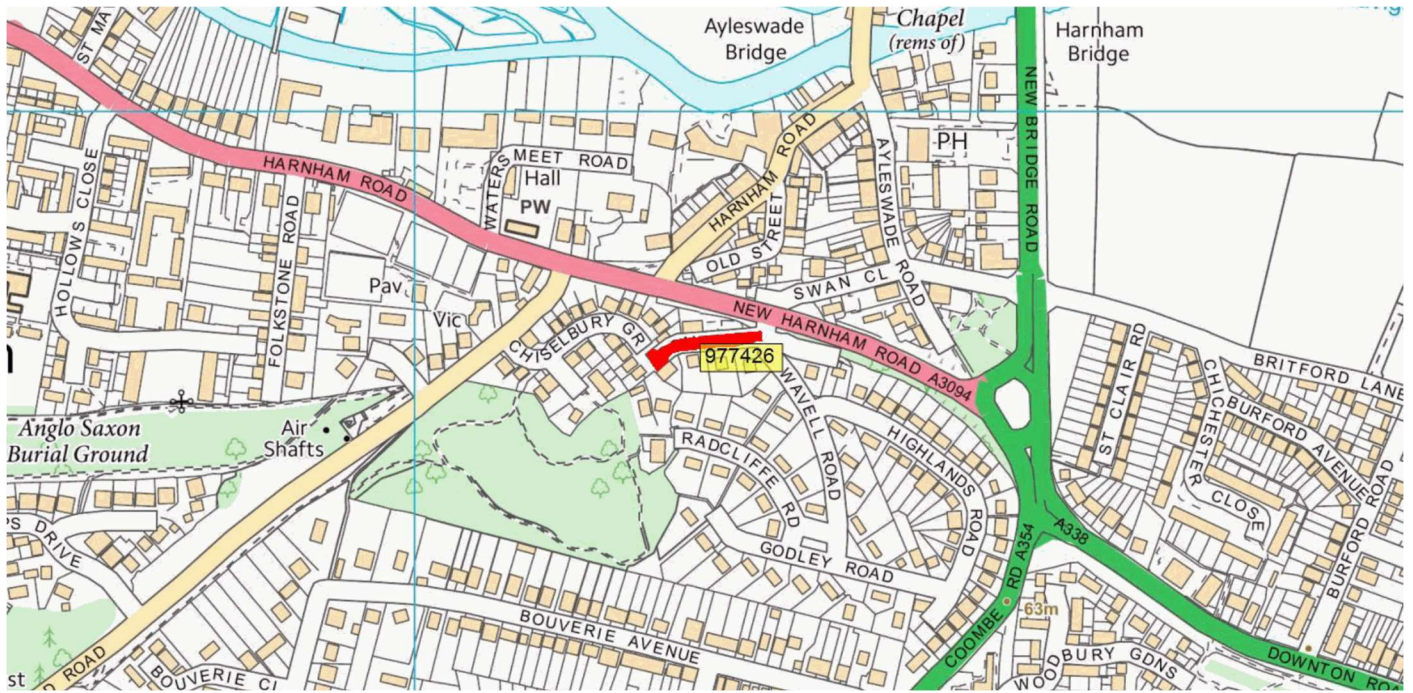
HAMILTON ROAD, SALISBURY SURFACING



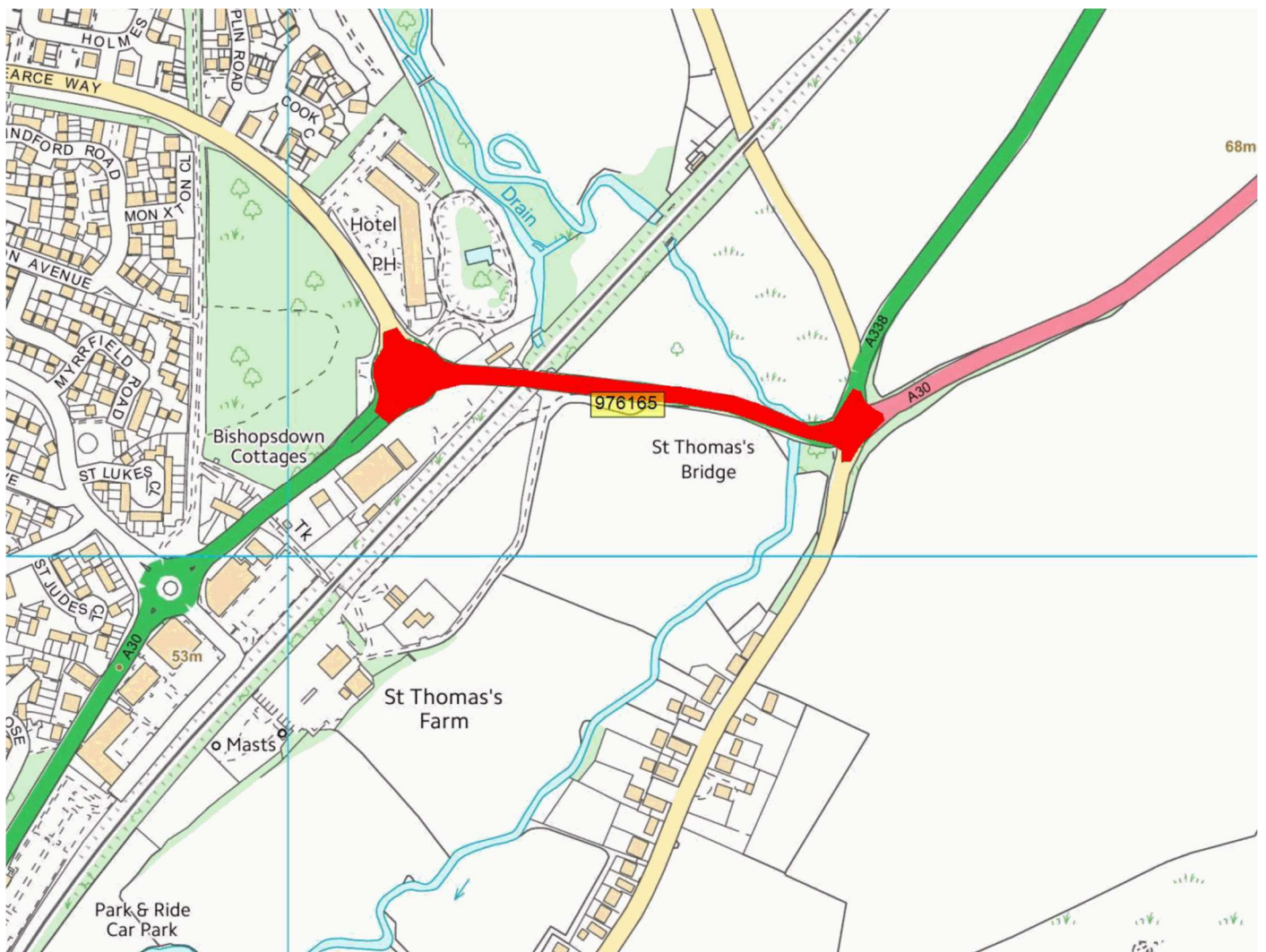
PHILIPS LANE/GRADIDGE LANE, SALISBURY SURFACE DRESSING



ROMER ROAD, HARNHAM MICRO ASPHALT



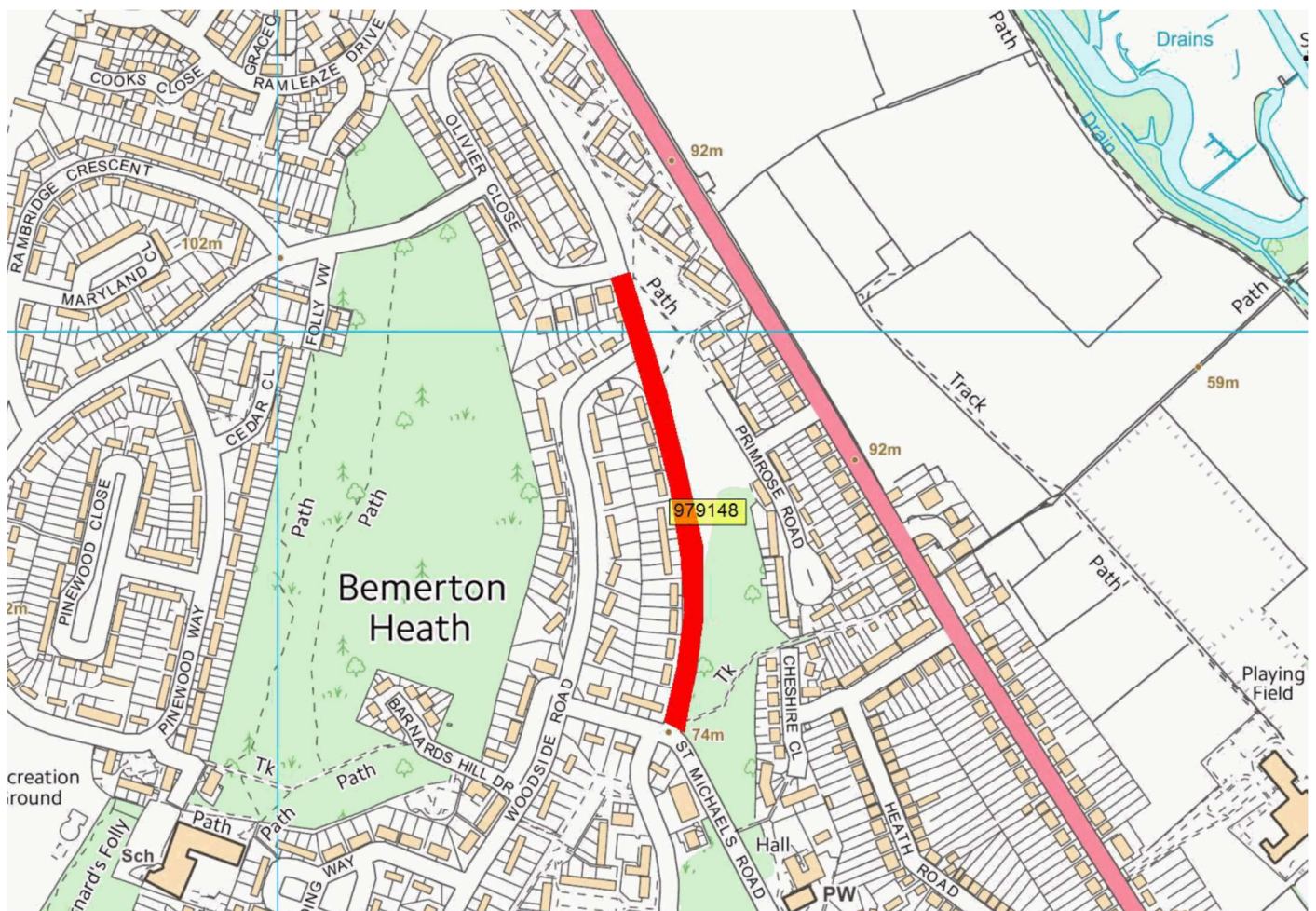
LONDON ROAD INC HAMPTON PARK RBT AND ST THOMAS RBT SURFACING



WESTERN WAY SURFACING



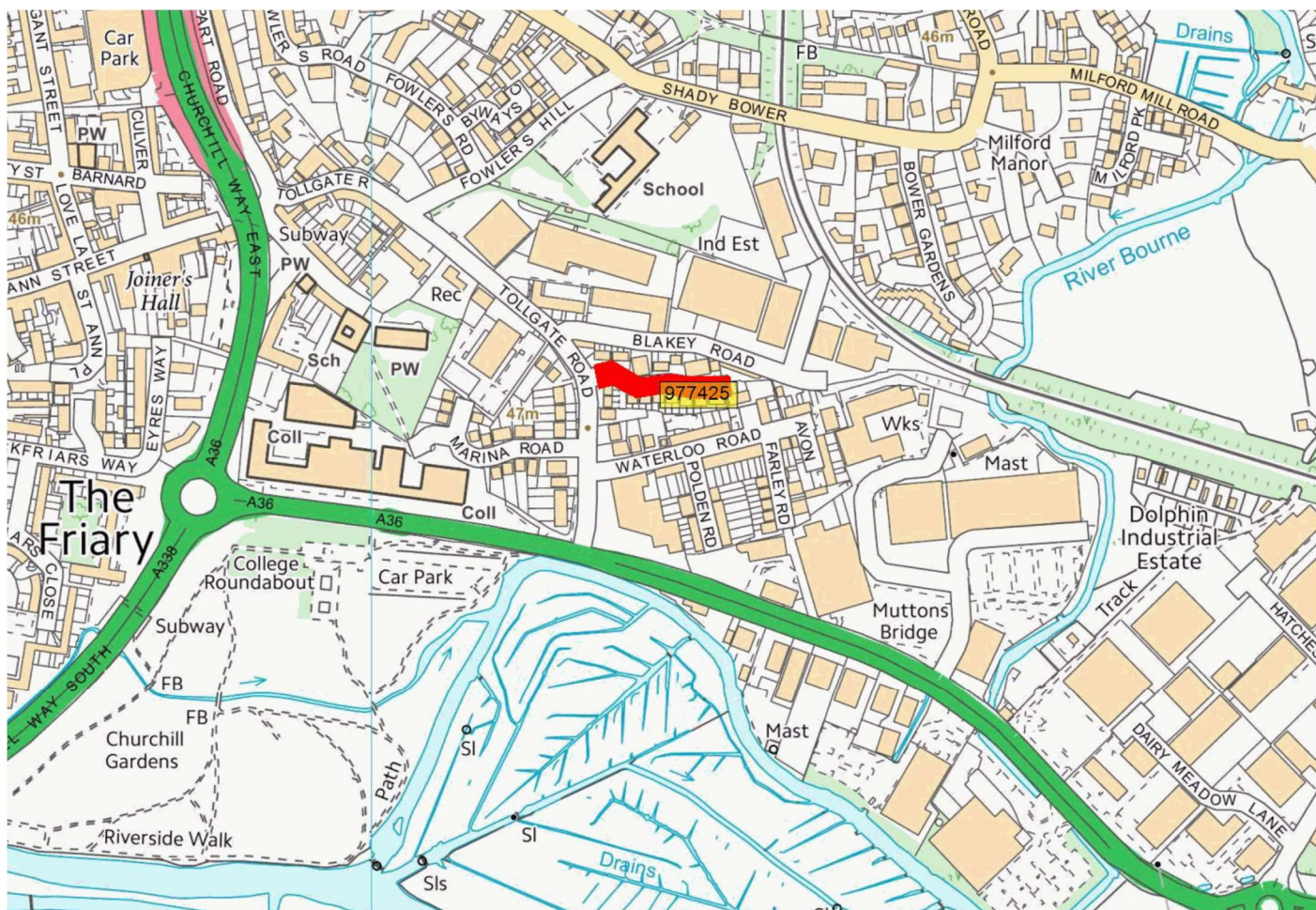
THE VALLEY SURFACING



WESSEX ROAD SALISBURY MICRO ASPHALT

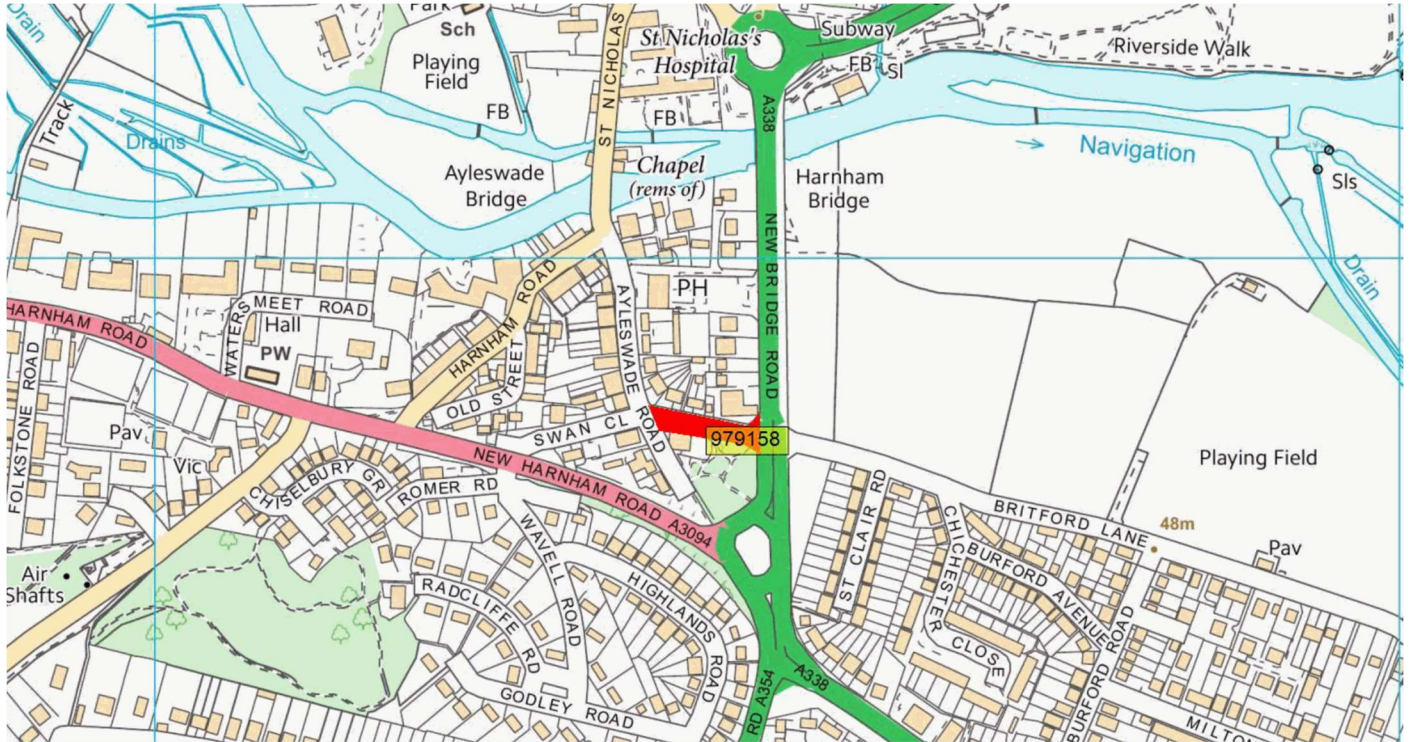


THE BEECHES SALISBURY MICRO ASPHALT

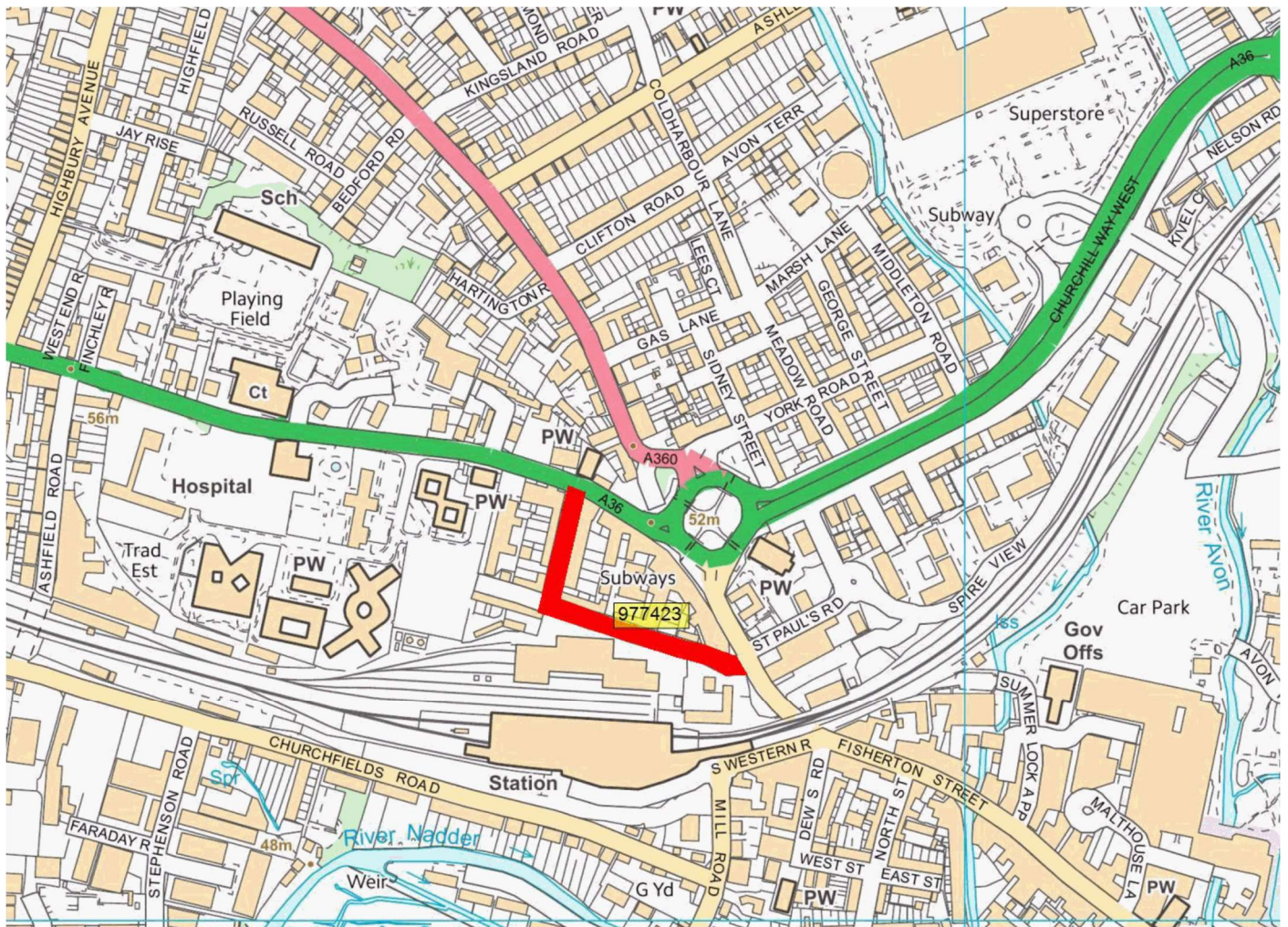


BRITFORD LANE WEST SURFACING

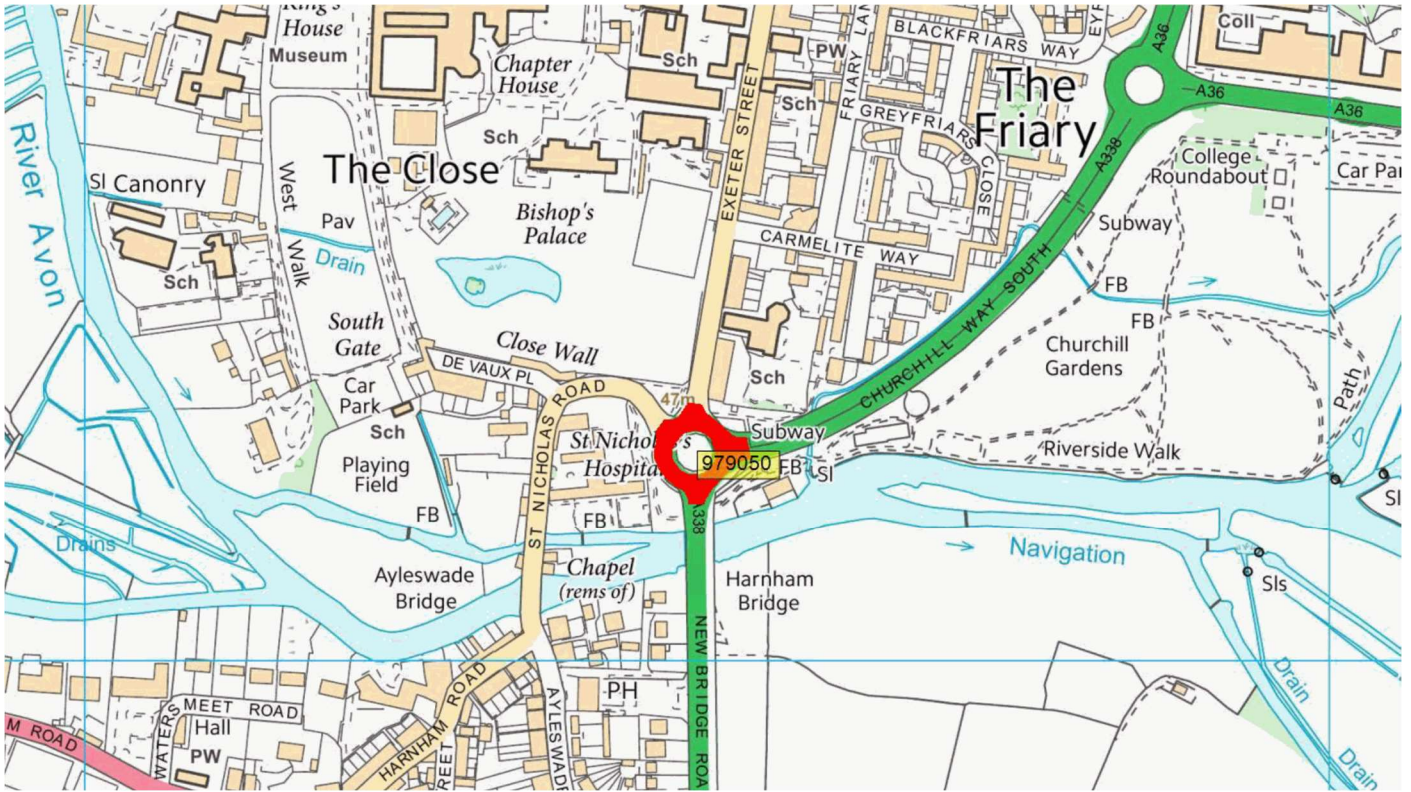
(MAY BE INCLUDED IN HARNHAM GYRATORY WORKS)



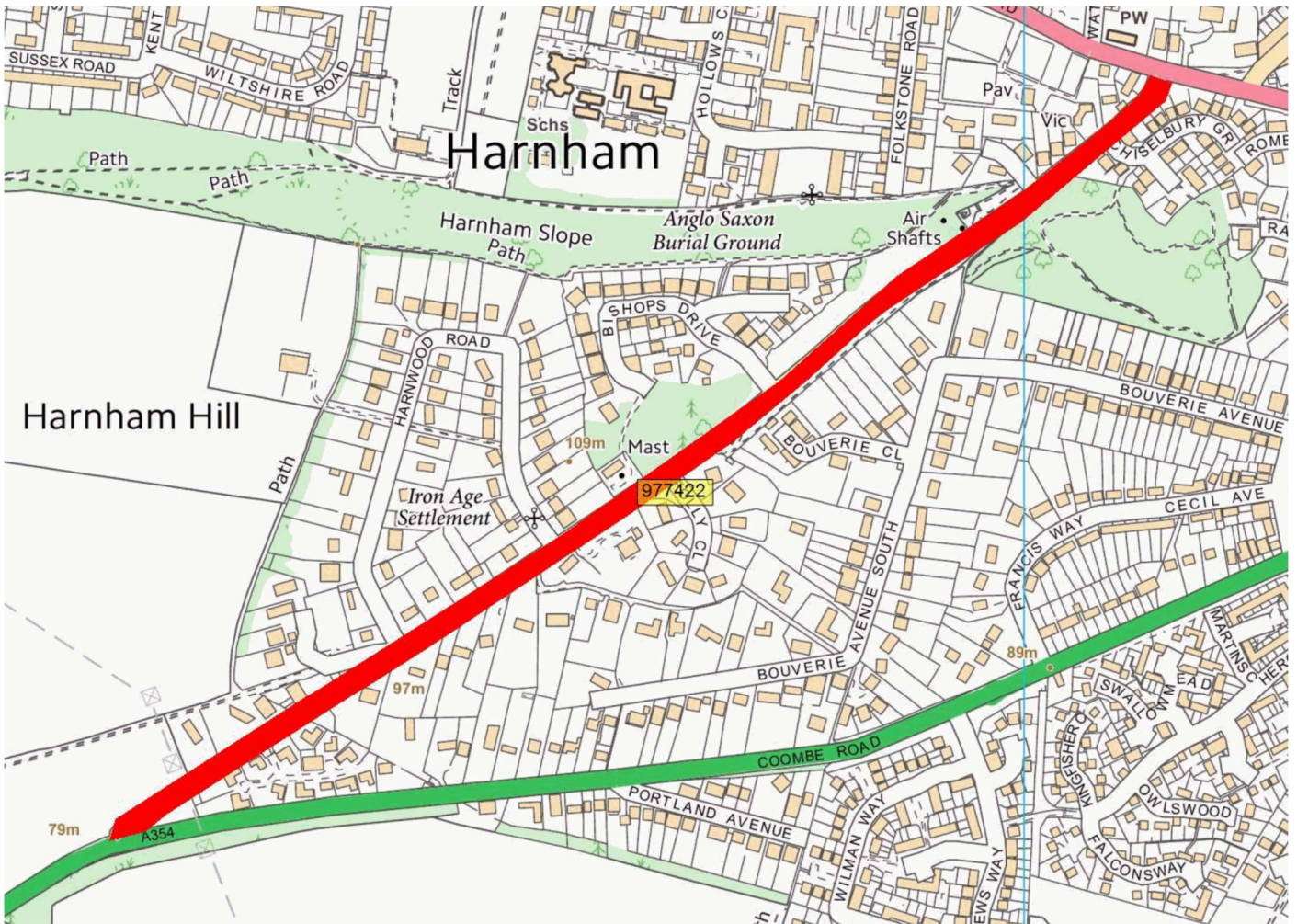
WINDSOR STREET AND WINDSOR ROAD SURFACING



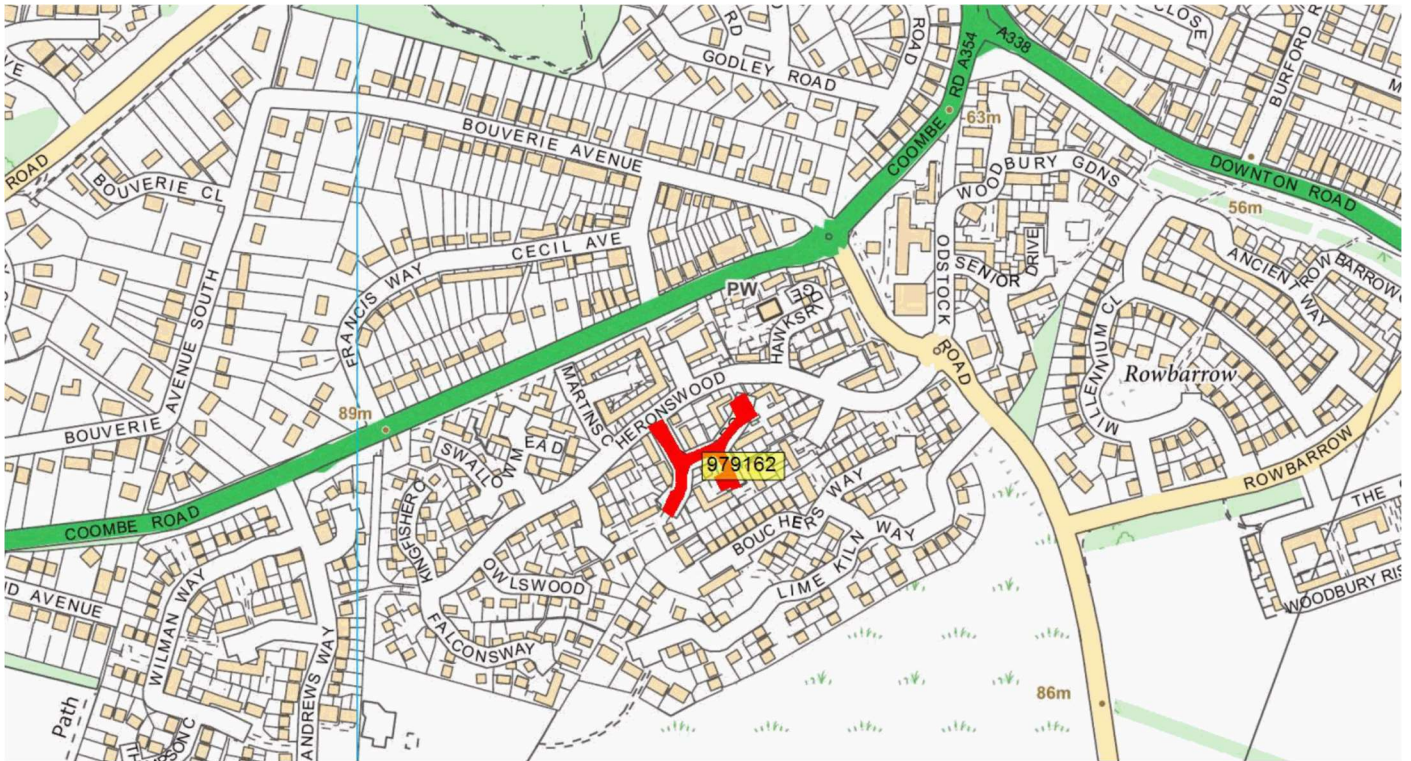
ST NICHOLAS / EXETER STREET ROUNDABOUT REQUIRES REVIEW



OLD BLANDFORD ROAD SALISBURY MICROASPHALT



RAVENSCROFT SURFACING



5 year plan 2023/24

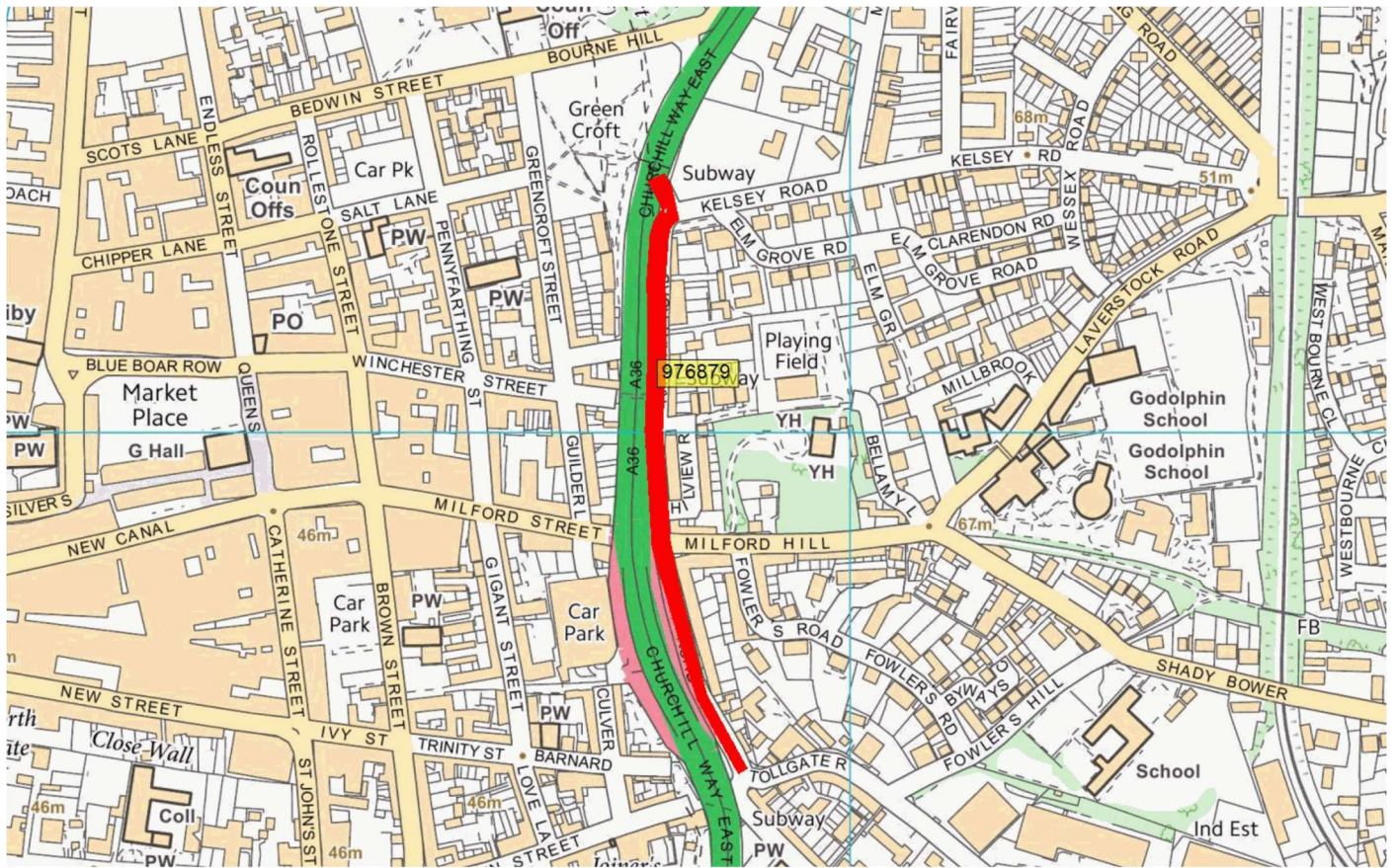
DOWNTON ROAD (BRITFORD RD) PHASED OVER 3 YEARS SURFACING

Extents TBC next phase worst areas

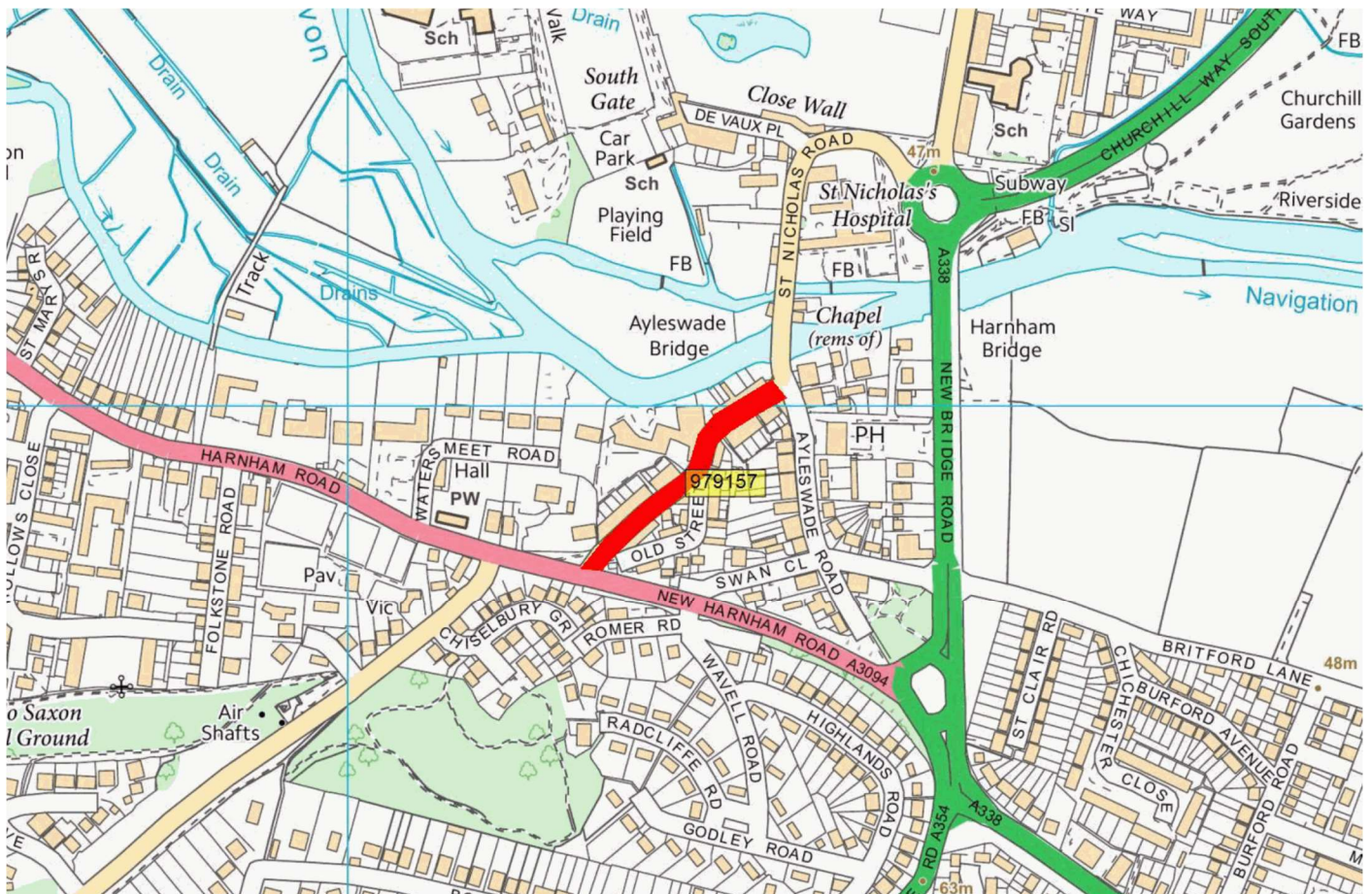
DENISON RISE MICROASPHALT



RAMPART ROAD SURFACING POSSIBLY HE NETWORK

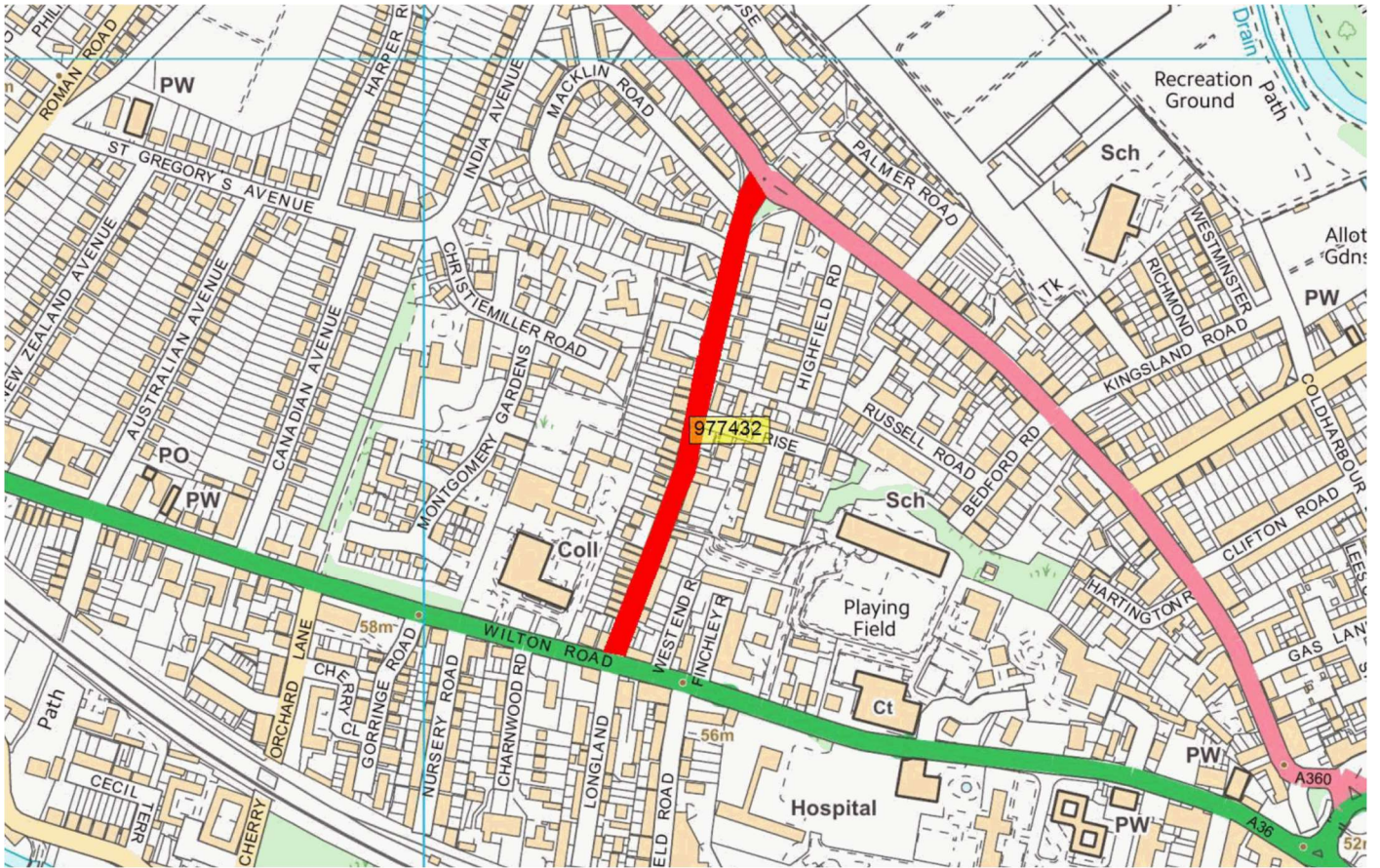


OLD HARNHAM ROAD SURFACING



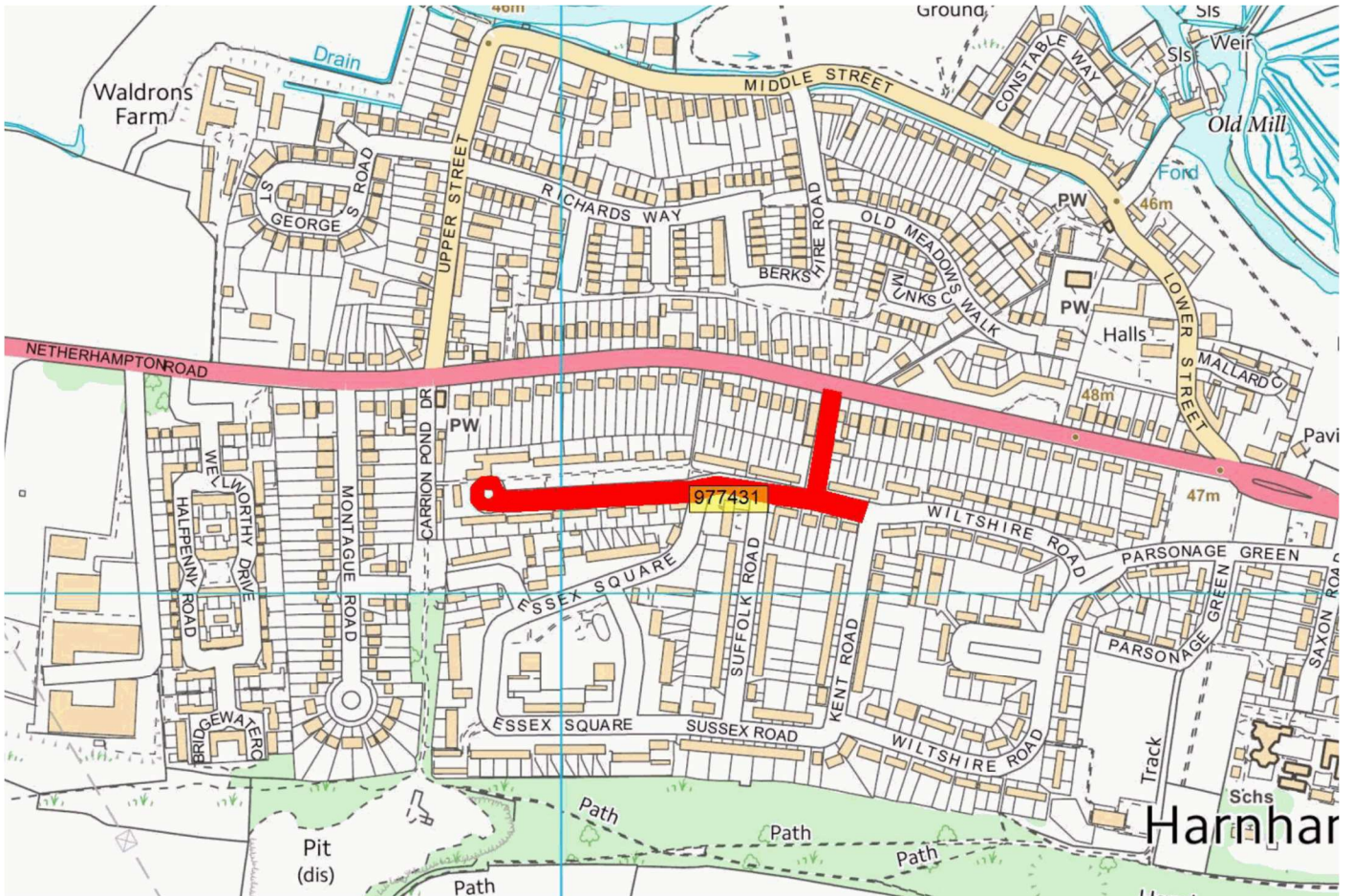
HIGHBURY AVENUE, SALISBURY

CARRIAGEWAY REPAIRS



NORFOLK ROAD, SALISBURY

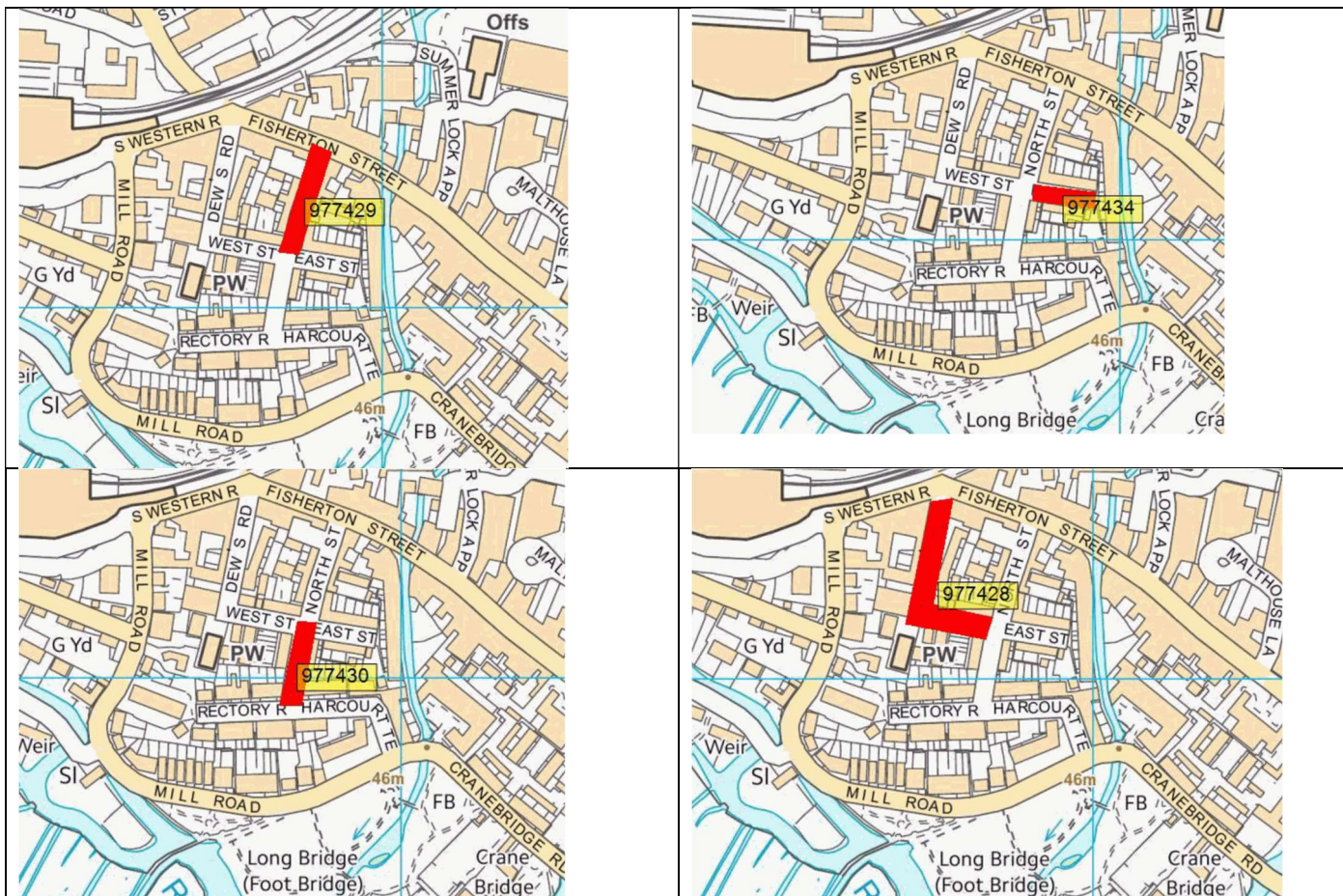
SURFACING



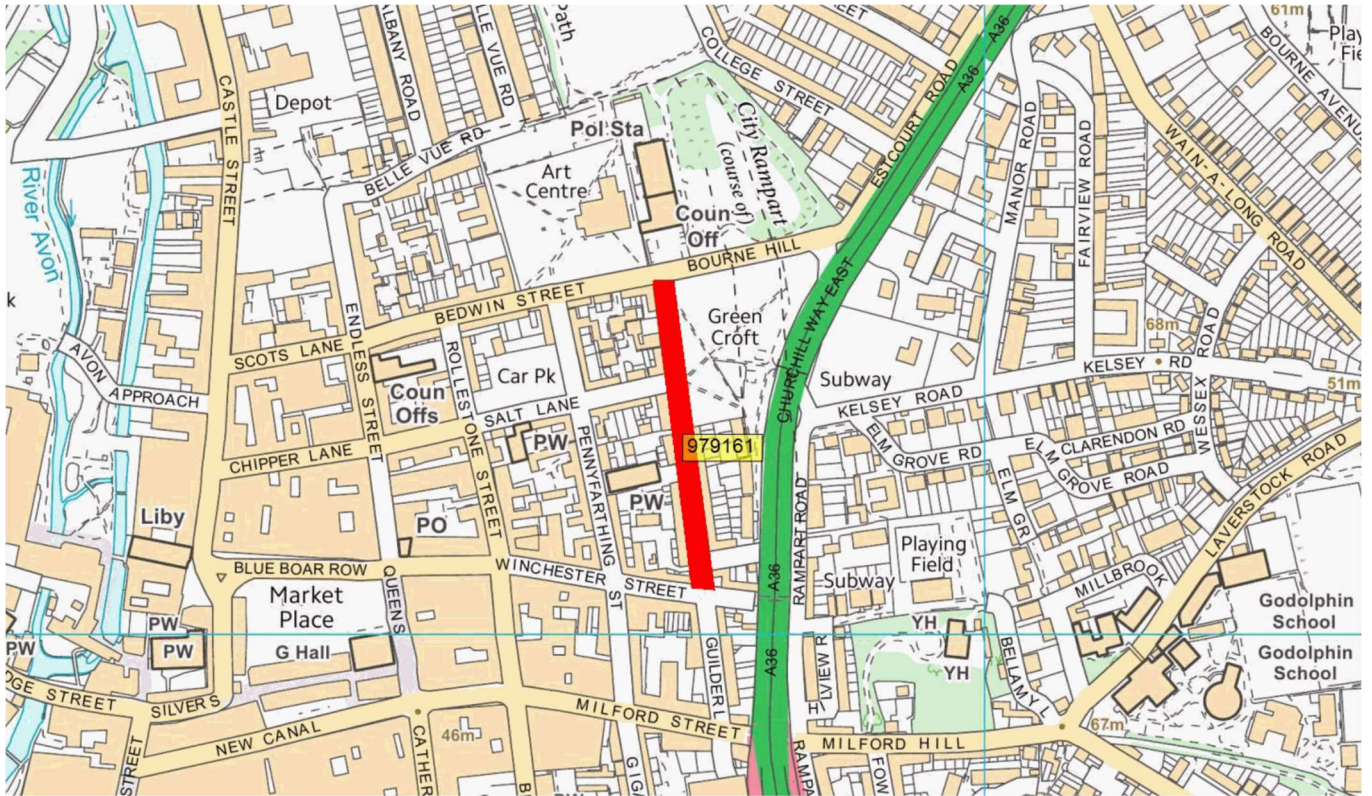
HADRIANS CLOSE, SALISBURY SURFACING



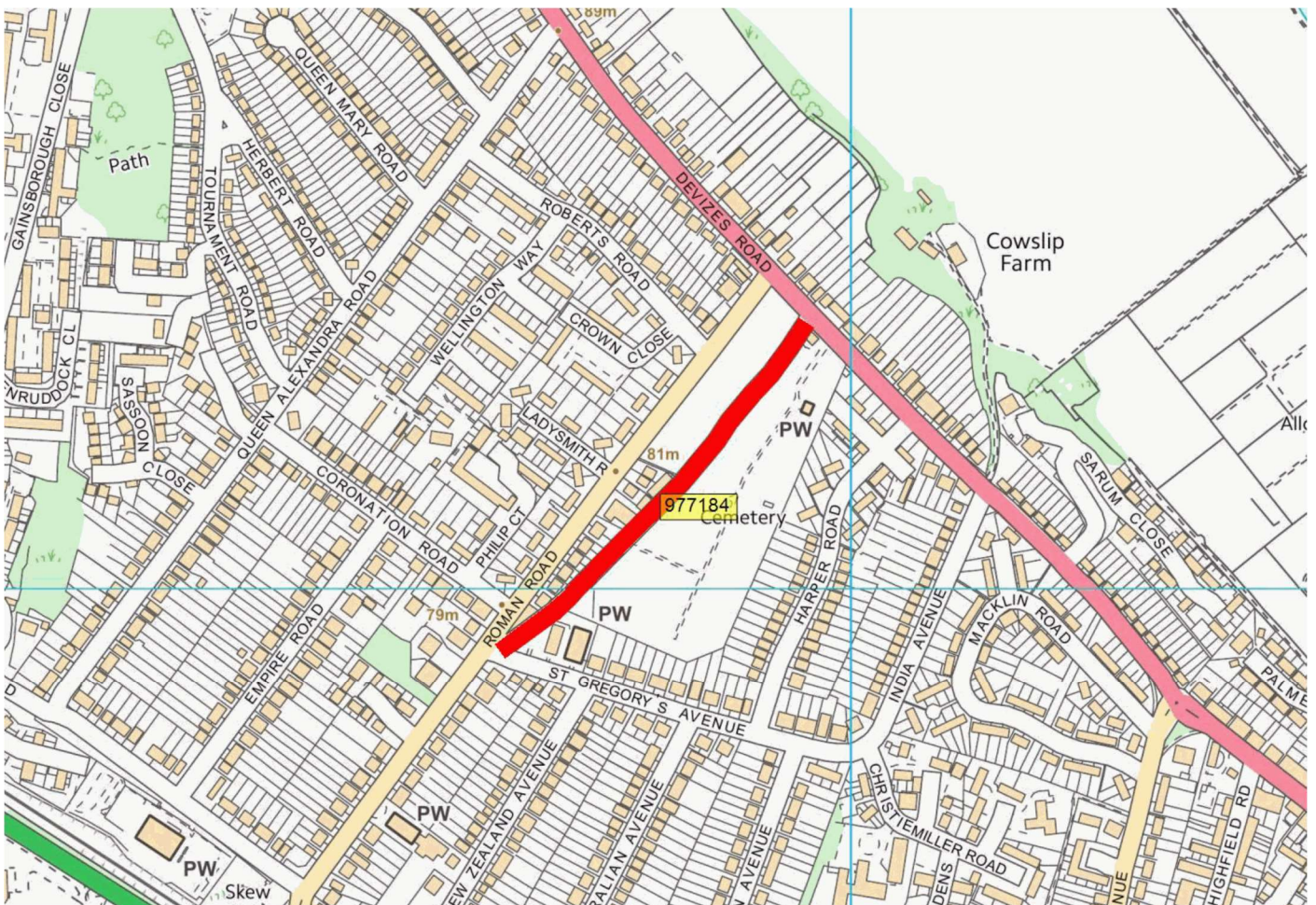
NORTH ST, SOUTH ST, EAST ST, WEST ST AND DEWS ROAD SURFACING



GREENCROFT STREET SURFACING

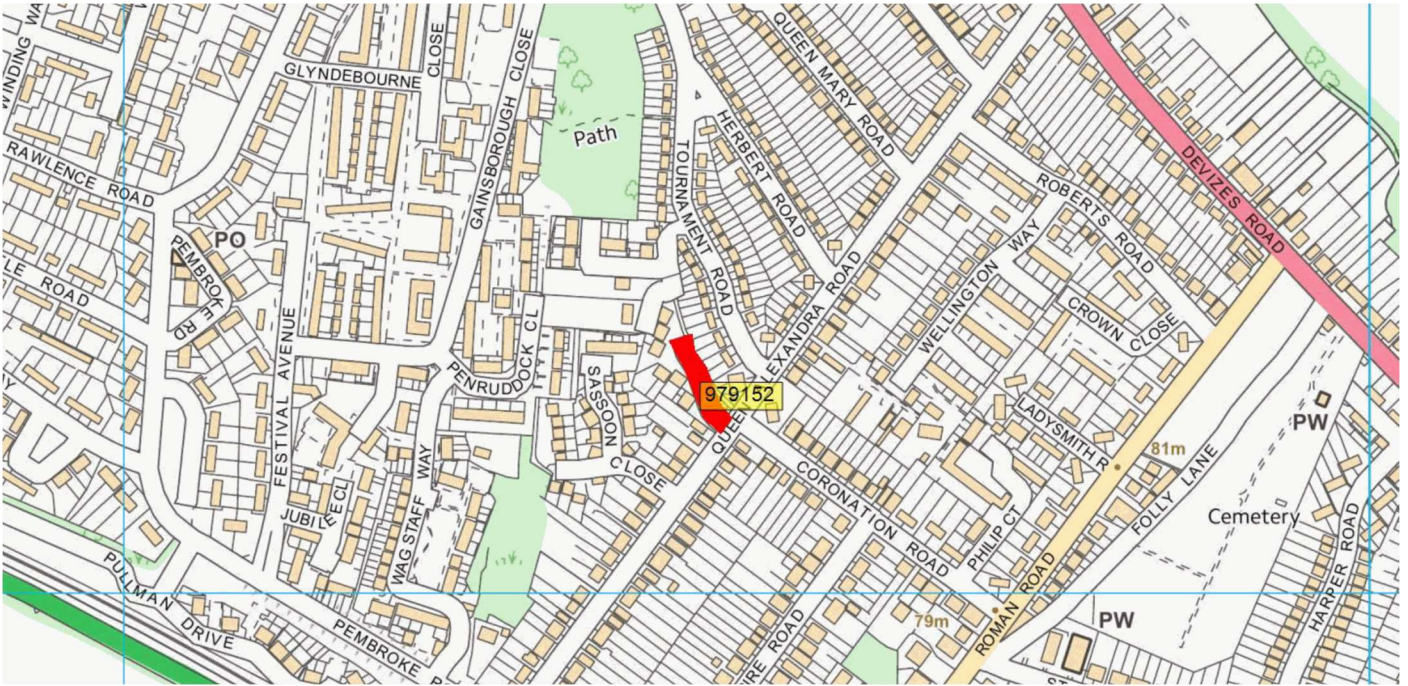


FOLLY LANE SALISBURY Surfacing

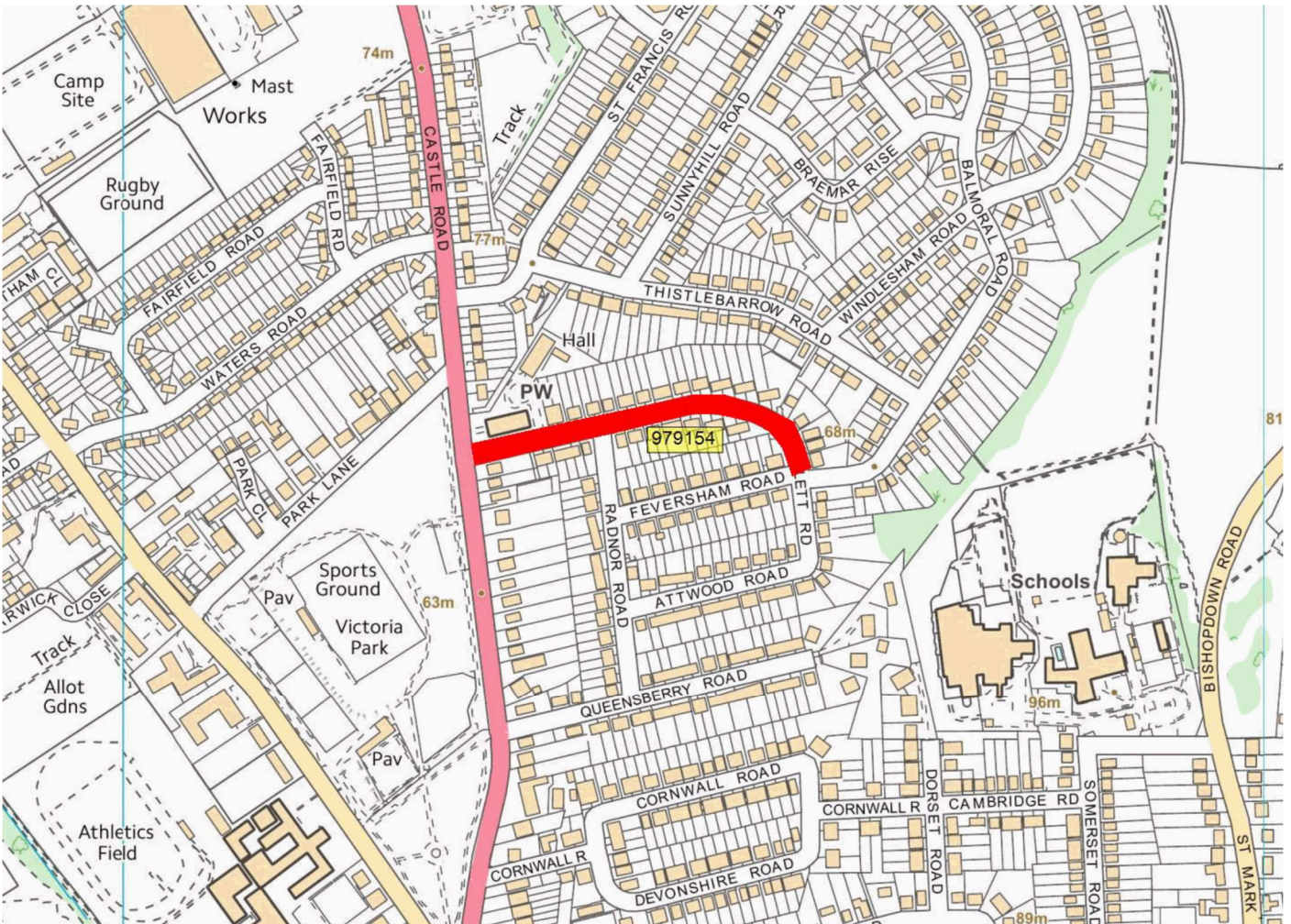


5 year plan 2024/25

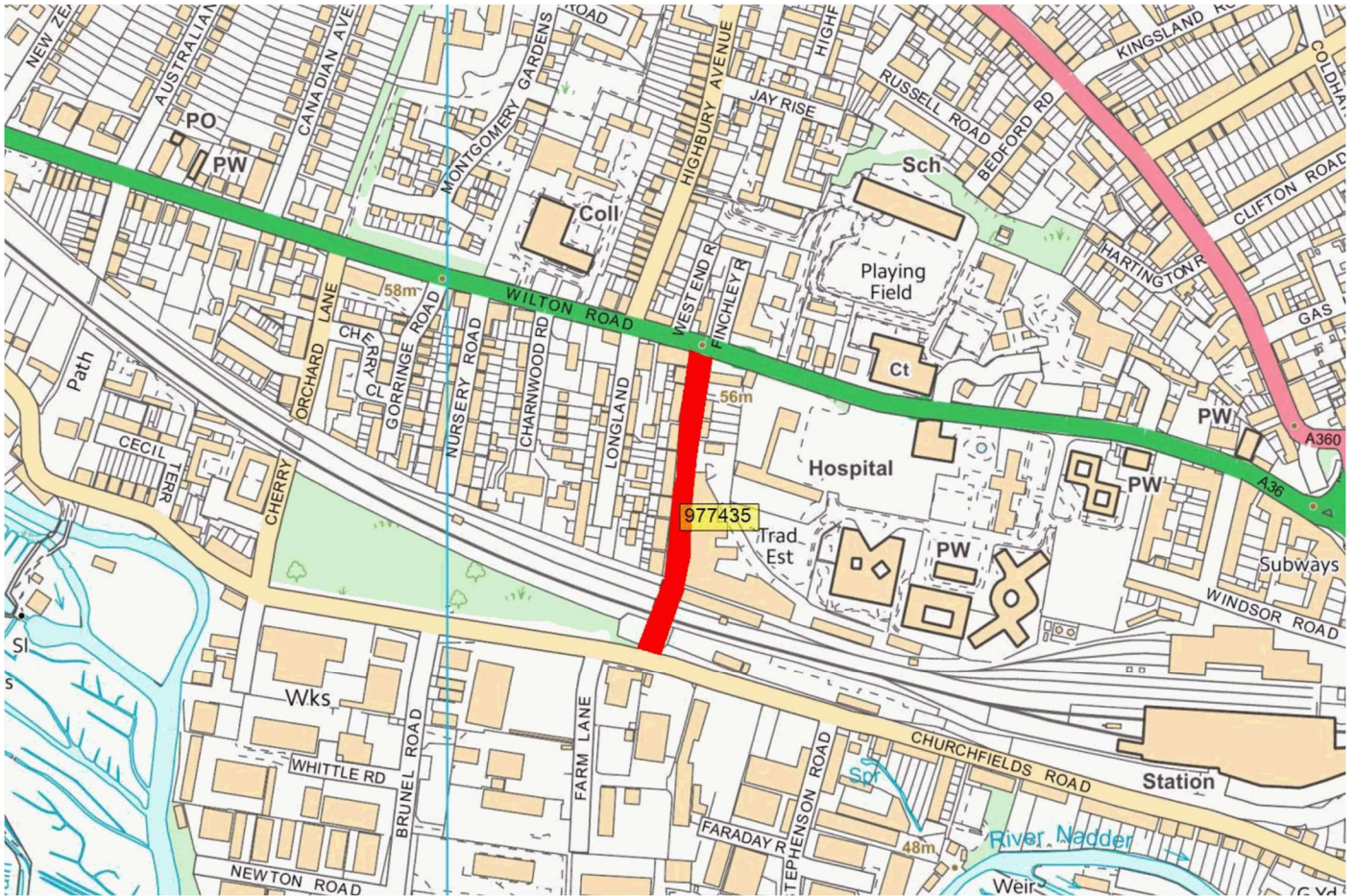
ALEXANDRA CLOSE SURFACING



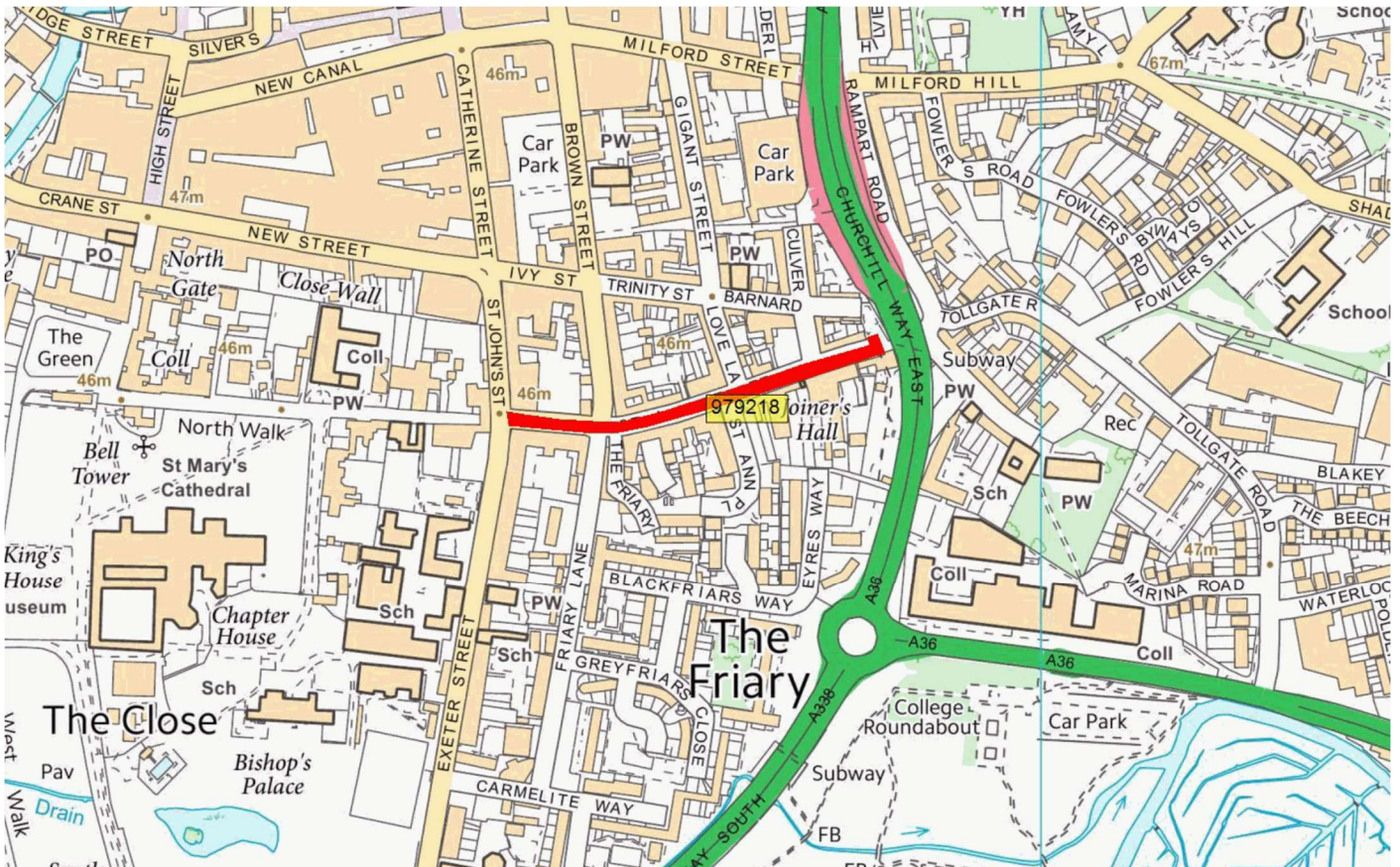
BEATRICE ROAD MICROASPHALT



ASHFIELD ROAD, SALISBURY SURFACING



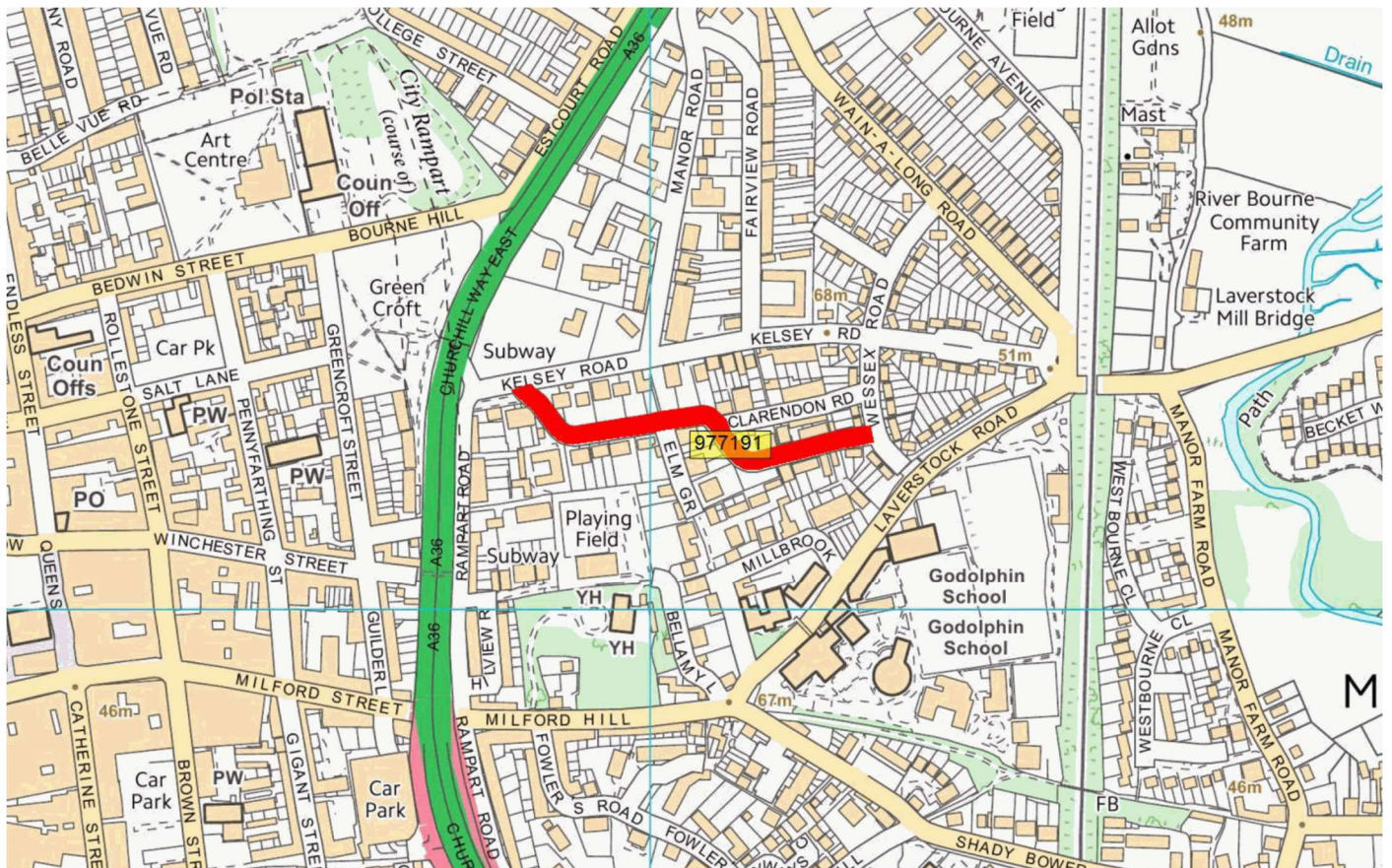
ST ANNE STREETS SURFACING



HARNHAM AND NEW HARNHAM ROAD SURFACING



ELM GROVE ROAD MICROASPHALT



A345 - WATERS RD TO OLD CASTLE ROAD SALISBURY SURFACING

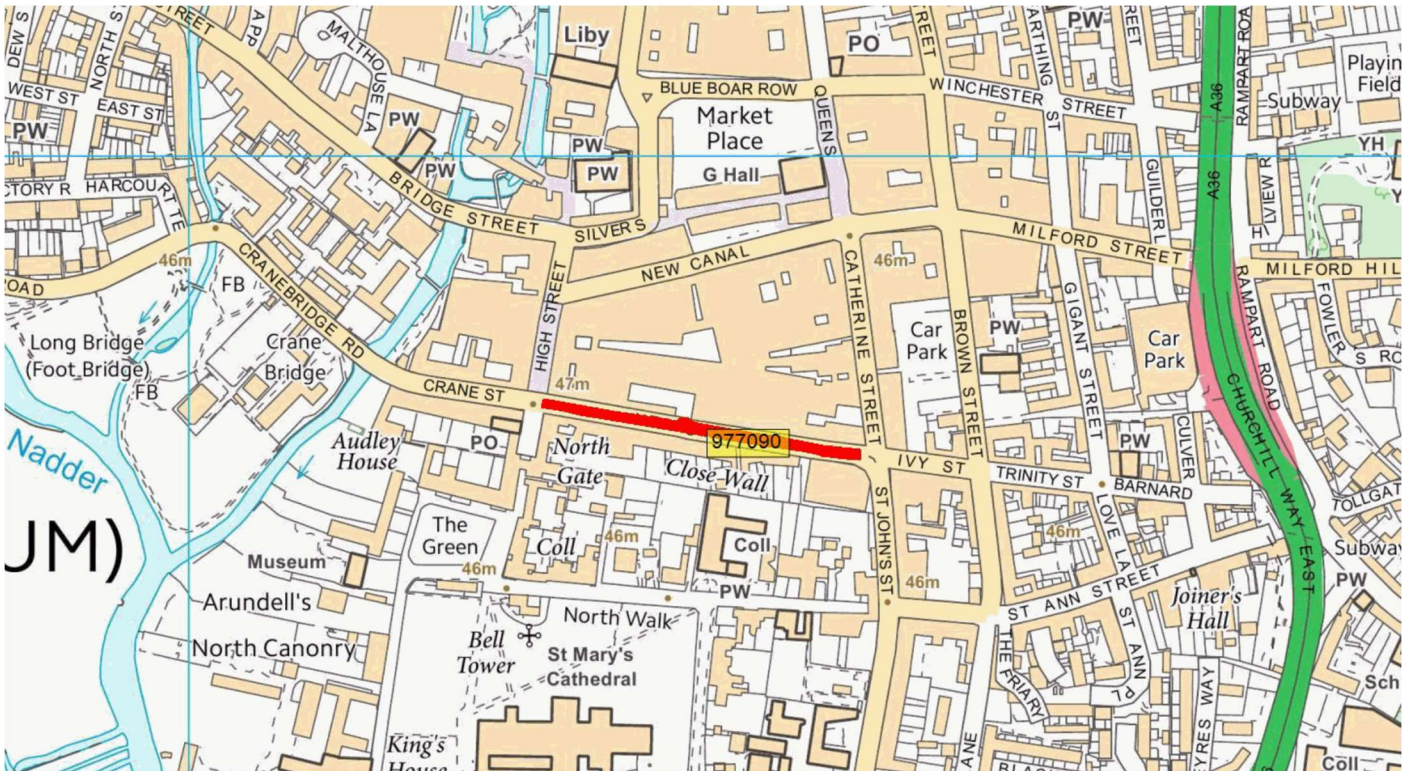


5 year plan 2025/26

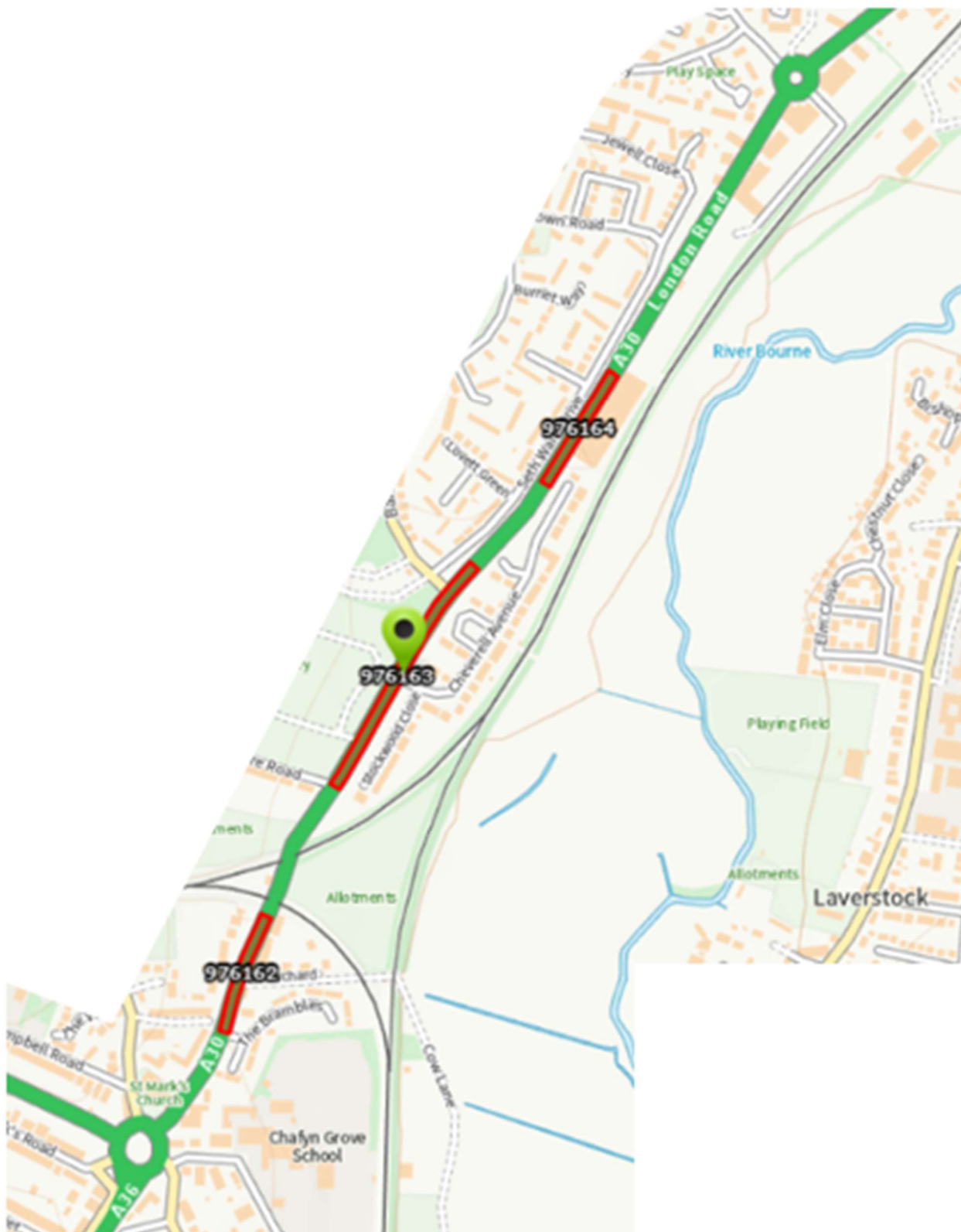
SKREW BRIDGE ROAD SALISBURY MICROASPHALT



NEW STREET SALISBURY SURFACING

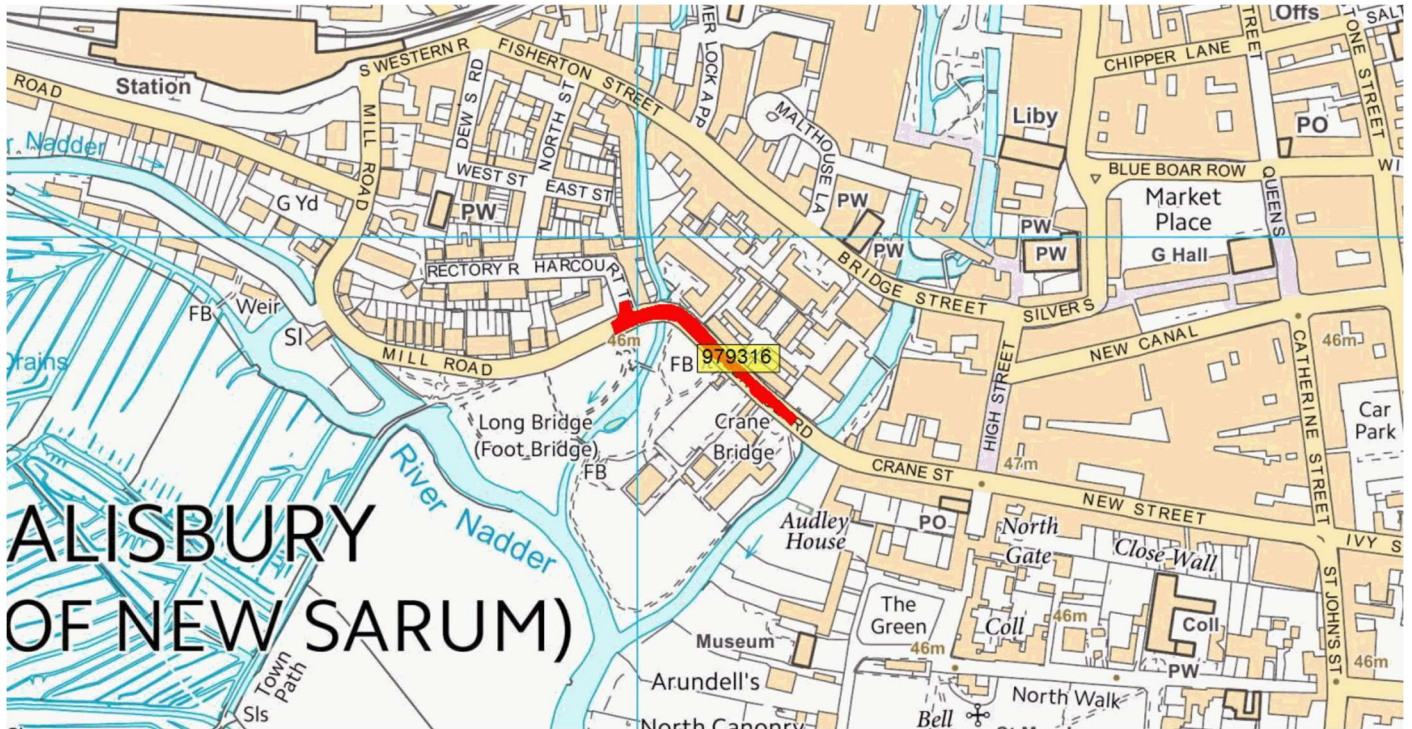


A30 LONDON ROAD SALISBURY POSSIBLY PHASED OVER 2 YEARS SURFACING



HARCOURT BRIDGE AND CRANEBRIDGE ROAD

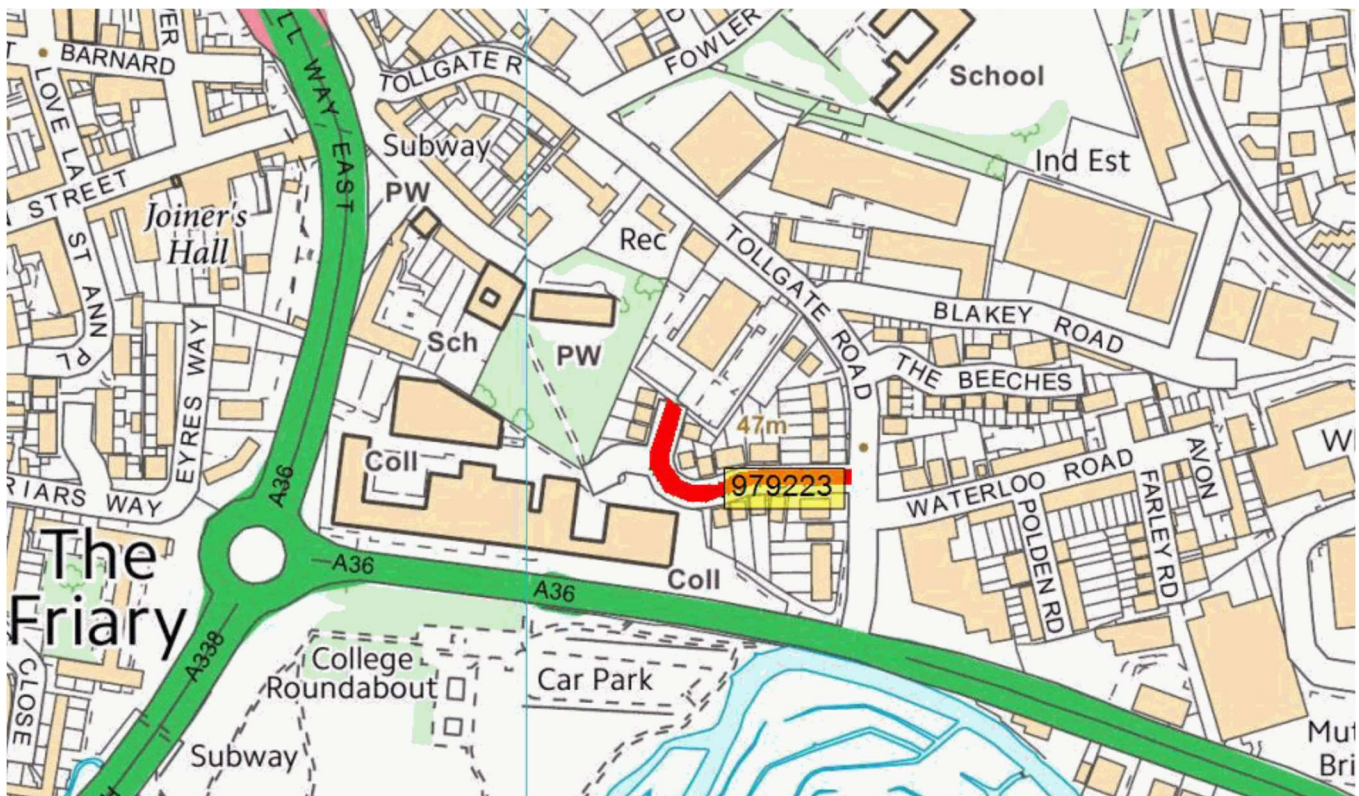
SURFACING



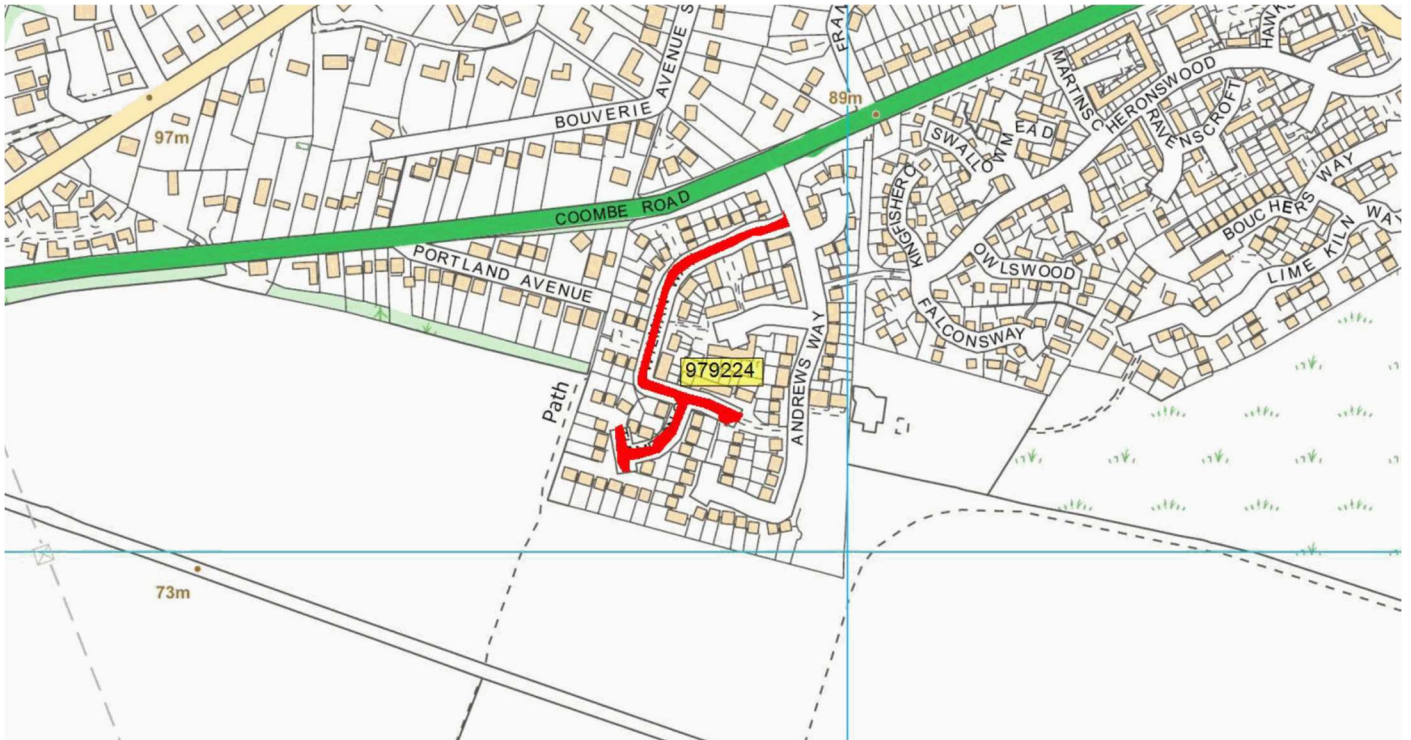
5 year plan 2025/26

MARINA ROAD (OFF TOLLGATE RD) SALISBURY

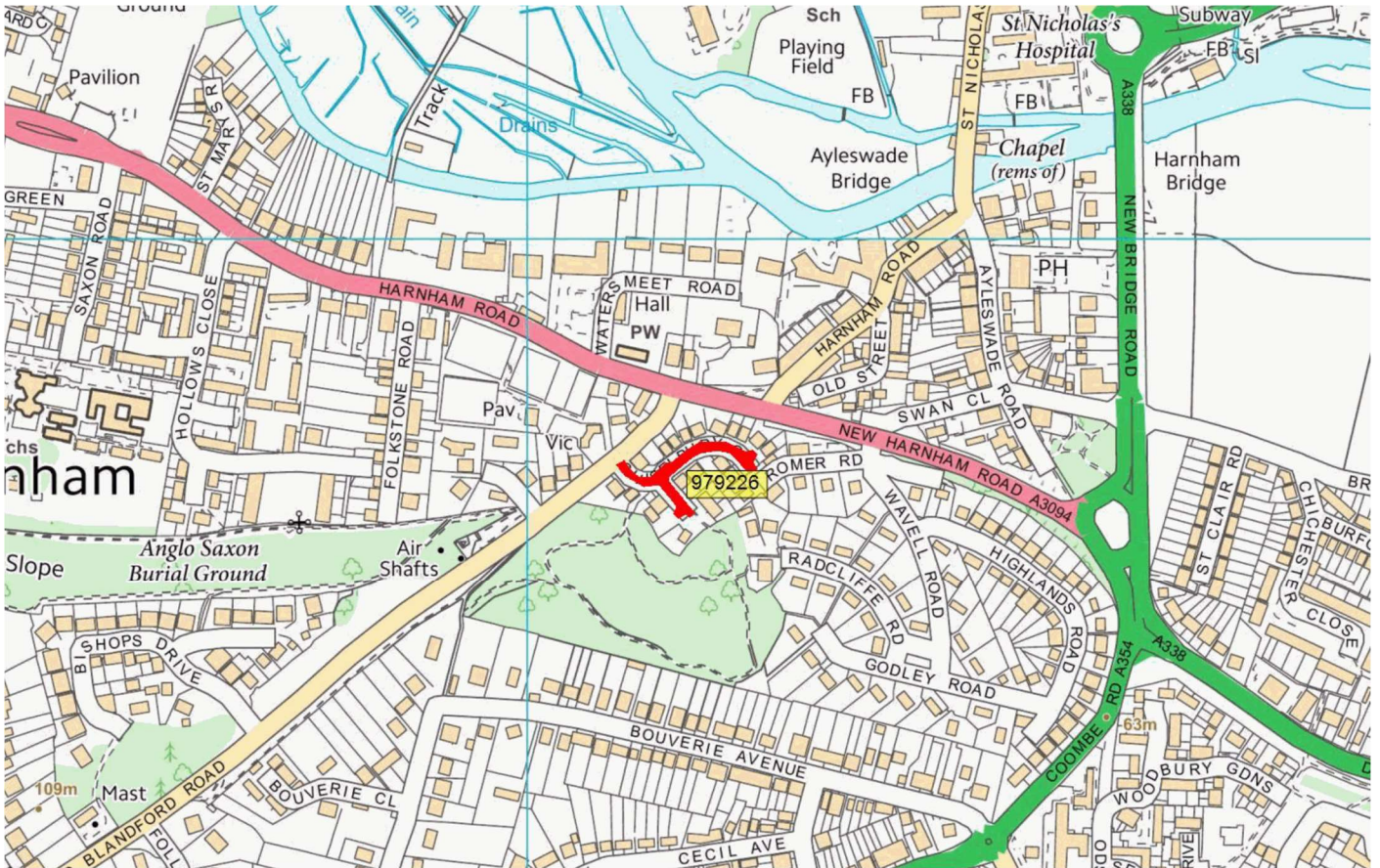
MICROASPHALT



WILMAN WAY AND THOMPSON CLOSE SALISBURY MICROASPHALT



CHISELBURY GROVE (OFF OLD BLANDFORD RD) SALISBURY SURFACING



THE AVENUE NORTHERN SECTION SALISBURY AND WILTON SURFACING

